

**+NOTICE!!**

**These documents have been scanned!**

**Do not place un-scanned documents beneath this notice!**

**Do not remove this notice from this file!**

GPO Jacket No. 560-102  
Print Order 61549  
Rise Business Services, LLC  
Job=AZ15 9/12/2019



Box Number= AZ15243



Claim Begin-End: AMC074022-AMC074149

**1 Initial Receipt**



AZ15243-8

AMC073353-AMC074022

**NO  
DOCUMENTS  
FOUND**

NO DOCUMENTS FOUND  
NO DOCUMENTS FOUND



**NOTICE!!**

**These documents have been scanned!**

**Do not place un-scanned documents beneath this notice!**

**Do not remove this notice from this file!**

GPO Jacket No. 560-102  
Print Order 61549  
Rise Business Services, LLC  
Job=AZ15 9/12/2019



Box Number= AZ15243



Claim Begin-End: AMC074022-AMC074149

**2 Correspondence**



AZ15243-8

AMC073353-AMC074022

**SENDER: COMPLETE THIS SECTION****COMPLETE THIS SECTION ON DELIVERY**

- Complete items 1, 2, and 3. Also complete item 4 if Restricted Delivery is desired.
- Print your name and address on the reverse so that we can return the card to you.
- Attach this card to the back of the mailpiece, or on the front if space permits.

A. Signature

**X***Ken Shaffer* Agent Addressee

B. Received by (Printed Name)

C. Date of Delivery

D. Is delivery address different from item 1?  YesIf YES, enter delivery address below:  No

RECEIVED  
 BLM AZ STATE OFFICE  
 2014 APR 18 P 2:47  
 PHOENIX, ARIZONA  
 USPS

1. Article Addressed to:

WESTERN MINING & MINERALS  
 P.O. BOX 850  
 ST. GEORGE, UT 84771-0850  
 9310/PB/AMC74022

3. Service Type

 Certified Mail® Priority Mail Express™ Registered Return Receipt for Merchandise Insured Mail Collect on Delivery

4. Restricted Delivery? (Extra Fee)

 Yes

2. Article Number

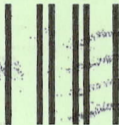
(Transfer from service label)

7013 2250 0000 8721 6639

UNITED STATES POSTAL SERVICE

PROVIDE ZIP+4


16 APR 2014 PM 1 L



First-Class Mail  
Postage & Fees Paid  
USPS  
Permit No. G-10

- Sender: Please print your name, address, and ZIP+4® in this box •

**U.S. DEPARTMENT OF THE INTERIOR  
BUREAU OF LAND MANAGEMENT  
ARIZONA STATE OFFICE  
ONE NORTH CENTRAL AVENUE, SUITE 800  
PHOENIX, AZ 85004-4427**







# United States Department of the Interior



BUREAU OF LAND MANAGEMENT  
Arizona State Office  
One North Central Avenue, Suite 800  
Phoenix, Arizona 85004-4427  
[www.blm.gov/az/](http://www.blm.gov/az/)

MAR 31 2014

In Reply Refer To:  
3800 (9310) PB  
AMC74022

CERTIFIED MAIL - RETURN RECEIPT REQUESTED No. 7013 2250 0000 8721 6639

## DECISION

WESTERN MINING & MINERALS :  
P.O. BOX 850 : This decision affects those claims shown  
ST. GEORGE, UT 84771-0850 : in the block below.

---

AMC74140 - 74141  
GYPSUM DOME NO 22, NO 23

---

### MINING CLAIMS DECLARED FORFEIT

The mining claims listed above have been declared forfeit as of September 1, 2013, for failure to timely file the required maintenance fee payment or small miner's maintenance fee waiver (waiver).

Claimants are required to pay an annual non-refundable maintenance fee of \$140 per 20 acres, or submit a waiver, on or before September 1 of each year. (In accordance with 43 CFR 1822.14, because September 1, 2013, fell on a Sunday and Monday was a holiday, the payment was due the next business day, September 3, 2013.) These requirements were established by 30 U.S.C. 28f-1, as amended, and 43 Code of Federal Regulations (CFR) 3834 and 3835.

Our records do not show receipt of a maintenance fee payment or small miner waiver filed on or before the due date. Therefore, the claims listed above are forfeit.

This decision does not relieve you of the liability for reclamation of all areas disturbed by your activities on lands covered by the subject mining claim(s) and/or site(s). After you complete the reclamation, you must notify the authorized officer of the appropriate surface managing agency so that the authorized officer may conduct a final site inspection and determine whether you may be released from liability. If you fail to reclaim the land to the satisfaction of the authorized officer, the surface management agency may cite you for noncompliance under its surface management regulations.

For land administered by the Bureau of Land Management (BLM), if you fail to reclaim the land to the satisfaction of the authorized officer as required in 43 CFR Subpart 3809, BLM will issue an order of noncompliance under 43 CFR 3809.601(a). If you fail to comply with the non-compliance order, BLM may take further action under 43 CFR 3809.604. Failure to conduct reclamation is a prohibited act that may subject you to criminal penalties. See 43 CFR 3809.605(h) and 43 CFR 3809.700.

### Appeal Procedures

This decision may be appealed to the Interior Board of Land Appeals, Office of the Secretary, in accordance with the regulations contained in 43 CFR, Part 4, and the enclosed Form 1842-1. If an appeal is taken, your notice of appeal must be filed in this office (at the above address) within 30 days from receipt of this decision. The appellant has the burden of showing that the decision appealed from is in error.

If you wish to file a petition pursuant to regulation 43 CFR 4.21 (58 FR 4939, January 19, 1993) for a stay of the effectiveness of this decision during the time that your appeal is being reviewed by the Board, the petition for a stay must accompany your notice of appeal. A petition for a stay is required to show sufficient justification based on the standards listed below. Copies of the notice of appeal and petition for a stay **must** also be submitted to each party named in this decision and to the Interior Board of Land Appeals and to the appropriate Office of the Solicitor (see 43 CFR 4.413) at the same time the original documents are filed with this office. If you request a stay, you have the burden of proof to demonstrate that a stay should be granted.

### Standards for Obtaining a Stay

Except as otherwise provided by law or other pertinent regulation, a petition for a stay of a decision pending appeal shall show sufficient justification based on the following standards:

- (1) The relative harm to the parties if the stay is granted or denied,
- (2) The likelihood of the appellant's success on the merits,
- (3) The likelihood of immediate and irreparable harm if the stay is not granted, and
- (4) Whether the public interest favors granting the stay.

Please include your AMC serial number(s) on all correspondence. If additional information is required, please call Pauline Brown at 602-417-9360.

*Rebecca Heick*

Rebecca Heick  
Group Administrator  
Lands and Minerals

Enclosure

Appeal Form 1842-1

RB 3/31/14

MAR 31 2014

In Reply Refer To:  
3800 (9310) PB  
AMC74022

CERTIFIED MAIL - RETURN RECEIPT REQUESTED No. 7013 2250 0000 8721 6639

DECISION

WESTERN MINING & MINERALS	:	
P.O. BOX 850	:	This decision affects those claims shown
ST. GEORGE, UT 84771-0850	:	in the block below.

---

AMC74140 - 74141  
GYPSUM DOME NO 22, NO 23

---

MINING CLAIMS  
DECLARED FORFEIT

The mining claims listed above have been declared forfeit as of September 1, 2013, for failure to timely file the required maintenance fee payment or small miner's maintenance fee waiver (waiver).

Claimants are required to pay an annual non-refundable maintenance fee of \$140 per 20 acres, or submit a waiver, on or before September 1 of each year. (In accordance with 43 CFR 1822.14, because September 1, 2013, fell on a Sunday and Monday was a holiday, the payment was due the next business day, September 3, 2013.) These requirements were established by 30 U.S.C. 28f-1, as amended, and 43 Code of Federal Regulations (CFR) 3834 and 3835.

Our records do not show receipt of a maintenance fee payment or small miner waiver filed on or before the due date. Therefore, the claims listed above are forfeit.

This decision does not relieve you of the liability for reclamation of all areas disturbed by your activities on lands covered by the subject mining claim(s) and/or site(s). After you complete the reclamation, you must notify the authorized officer of the appropriate surface managing agency so that the authorized officer may conduct a final site inspection and determine whether you may be released from liability. If you fail to reclaim the land to the satisfaction of the authorized officer, the surface management agency may cite you for noncompliance under its surface management regulations.



For land administered by the Bureau of Land Management (BLM), if you fail to reclaim the land to the satisfaction of the authorized officer as required in 43 CFR Subpart 3809, BLM will issue an order of noncompliance under 43 CFR 3809.601(a). If you fail to comply with the non-compliance order, BLM may take further action under 43 CFR 3809.604. Failure to conduct reclamation is a prohibited act that may subject you to criminal penalties. See 43 CFR 3809.605(h) and 43 CFR 3809.700.

### **Appeal Procedures**

This decision may be appealed to the Interior Board of Land Appeals, Office of the Secretary, in accordance with the regulations contained in 43 CFR, Part 4, and the enclosed Form 1842-1. If an appeal is taken, your notice of appeal must be filed in this office (at the above address) within 30 days from receipt of this decision. The appellant has the burden of showing that the decision appealed from is in error.

If you wish to file a petition pursuant to regulation 43 CFR 4.21 (58 FR 4939, January 19, 1993) for a stay of the effectiveness of this decision during the time that your appeal is being reviewed by the Board, the petition for a stay must accompany your notice of appeal. A petition for a stay is required to show sufficient justification based on the standards listed below. Copies of the notice of appeal and petition for a stay **must** also be submitted to each party named in this decision and to the Interior Board of Land Appeals and to the appropriate Office of the Solicitor (see 43 CFR 4.413) at the same time the original documents are filed with this office. If you request a stay, you have the burden of proof to demonstrate that a stay should be granted.

### **Standards for Obtaining a Stay**

Except as otherwise provided by law or other pertinent regulation, a petition for a stay of a decision pending appeal shall show sufficient justification based on the following standards:

- (1) The relative harm to the parties if the stay is granted or denied,
- (2) The likelihood of the appellant's success on the merits,
- (3) The likelihood of immediate and irreparable harm if the stay is not granted, and
- (4) Whether the public interest favors granting the stay.

Please include your AMC serial number(s) on all correspondence. If additional information is required, please call Pauline Brown at 602-417-9360.

/s/ Rebecca Heick  
Rebecca Heick  
Group Administrator  
Lands and Minerals

Enclosures:  
List of Mining Claimants  
Appeal Form 1842-1

**SENDER: COMPLETE THIS SECTION**

- Complete items 1, 2, and 3. Also complete item 4 if Restricted Delivery is desired.
- Print your name and address on the reverse so that we can return the card to you.
- Attach this card to the back of the mailpiece, or on the front if space permits.

1. Article Addressed to:

WESTERN MINING & MINERALS  
 P.O. BOX 850 225 N. BLUFF ST.  
 ST. GEORGE, UT 84771-0850  
 9310/RE/AMC74022, AMC139164,  
 AMC145380, AMC324810, AMC341549,  
 AMC342515, AMC354466

2. Article Number

(Transfer from service label)

7013 0600 0001 7593 5500

**COMPLETE THIS SECTION ON DELIVERY**

A. Signature

X *Ken Shamp*

Agent

Addressee

B. Received by (Printed Name)

*Ken Shamp*  
 RECEIVED  
 BLM AT STATE OFFICE

C. Date of Delivery

*2/25/04*

D. Is delivery address different from item 1?

Yes

No

If YES, enter delivery address below:

2004 MAR -4 A 3:09

PHOENIX, ARIZONA

3. Service Type

Certified Mail

Express Mail

Registered

Return Receipt for Merchandise

Insured Mail

C.O.D.

4. Restricted Delivery? (Extra Fee)

Yes

UNITED STATES POSTAL SERVICE



First-Class Mail  
Postage & Fees Paid  
USPS  
Permit No. G-10

- Sender: Please print your name, address, and ZIP+4 in this box •

U.S. Department of the Interior  
Bureau Of Land Management  
Arizona State Office  
One North Central Avenue  
Phoenix, AZ 85004-4427







# United States Department of the Interior

BUREAU OF LAND MANAGEMENT

Arizona State Office

One North Central Avenue, Suite 800

Phoenix, Arizona 85004-4427

[www.blm.gov/az/](http://www.blm.gov/az/)

January 24, 2014



In Reply Refer To:

3800 (9310) RE

AMC74022, AMC139164, AMC145380, AMC324810, AMC341549, AMC342515,  
AMC354466

CERTIFIED MAIL - RETURN RECEIPT REQUESTED No. 7013 0600 0001 7593 5500

## DECISION

WESTERN MINING & MINERALS :  
P.O. BOX 850 225 N. BLUFF ST. : This decision affects those claims shown  
ST. GEORGE, UT 84771-0850 : in the block below.

---

SEE ENCLOSURE FOR CLAIM NAMES AND NUMBERS

---

### MINING CLAIMS DECLARED FORFEIT

The mining claims listed above have been declared forfeit as of September 1, 2013, for failure to timely file the required maintenance fee payment or small miner's maintenance fee waiver (waiver).

Claimants are required to pay an annual non-refundable maintenance fee of \$140 per 20 acres, or submit a waiver, on or before September 1 of each year. (In accordance with 43 CFR 1822.14, because September 1, 2013, fell on a Sunday and Monday was a holiday, the payment was due the next business day, September 3, 2013.) These requirements were established by 30 U.S.C. 28f-1, as amended, and 43 Code of Federal Regulations (CFR) 3834 and 3835.

Our records do not show receipt of a maintenance fee payment or small miner waiver filed on or before the due date. Therefore, the claims listed above are forfeit.

This decision does not relieve you of the liability for reclamation of all areas disturbed by your activities on lands covered by the subject mining claim(s) and/or site(s). After you complete the reclamation, you must notify the authorized officer of the appropriate surface managing agency so that the authorized officer may conduct a final site inspection and determine whether you may be released from liability. If you fail to reclaim the land to the satisfaction of the authorized officer, the surface management agency may cite you for noncompliance under its surface management regulations.

For land administered by the Bureau of Land Management (BLM), if you fail to reclaim the land to the satisfaction of the authorized officer as required in 43 CFR Subpart 3809, BLM will issue an order of noncompliance under 43 CFR 3809.601(a). If you fail to comply with the non-compliance order, BLM may take further action under 43 CFR 3809.604. Failure to conduct reclamation is a prohibited act that may subject you to criminal penalties. See 43 CFR 3809.605(h) and 43 CFR 3809.700.

### Appeal Procedures

This decision may be appealed to the Interior Board of Land Appeals, Office of the Secretary, in accordance with the regulations contained in 43 CFR, Part 4, and the enclosed Form 1842-1. If an appeal is taken, your notice of appeal must be filed in this office (at the above address) within 30 days from receipt of this decision. The appellant has the burden of showing that the decision appealed from is in error.

If you wish to file a petition pursuant to regulation 43 CFR 4.21 (58 FR 4939, January 19, 1993) for a stay of the effectiveness of this decision during the time that your appeal is being reviewed by the Board, the petition for a stay must accompany your notice of appeal. A petition for a stay is required to show sufficient justification based on the standards listed below. Copies of the notice of appeal and petition for a stay **must** also be submitted to each party named in this decision and to the Interior Board of Land Appeals and to the appropriate Office of the Solicitor (see 43 CFR 4.413) at the same time the original documents are filed with this office. If you request a stay, you have the burden of proof to demonstrate that a stay should be granted.

### Standards for Obtaining a Stay

Except as otherwise provided by law or other pertinent regulation, a petition for a stay of a decision pending appeal shall show sufficient justification based on the following standards:

- (1) The relative harm to the parties if the stay is granted or denied,
- (2) The likelihood of the appellant's success on the merits,
- (3) The likelihood of immediate and irreparable harm if the stay is not granted, and
- (4) Whether the public interest favors granting the stay.

Please include your AMC serial number(s) on all correspondence. If additional information is required, please call Rod Ebert, at 602-417-9397.



Rebecca Heick  
Group Administrator  
Lands and Minerals

Enclosures

AMC139178	AMC139164	MT AETNA #2	WESTERN MINING & MINERALS	PO BOX 850 225 N BLUFF ST	ST GEORGE	UT	84771-0850
AMC139179	AMC139164	MT AETNA #3	WESTERN MINING & MINERALS	PO BOX 850 225 N BLUFF ST	ST GEORGE	UT	84771-0850
AMC139184	AMC139164	NEW GYPSUM #3	WESTERN MINING & MINERALS	PO BOX 850 225 N BLUFF ST	ST GEORGE	UT	84771-0850
AMC145380	AMC145380	GOLDN DOWN GYPSUM PL	WESTERN MINING & MINERALS	PO BOX 850 225 N BLUFF ST	ST GEORGE	UT	84771-0850
AMC324812	AMC324810	NEW GYPSUM #4	WESTERN MINING & MINERALS	PO BOX 850 225 N BLUFF ST	ST GEORGE	UT	84771-0850
AMC324813	AMC324810	NEW GYPSUM #5	WESTERN MINING & MINERALS	PO BOX 850 225 N BLUFF ST	ST GEORGE	UT	84771-0850
AMC341549	AMC341549	DUTCHMAN NO 1	WESTERN MINING & MINERALS	PO BOX 850 225 N BLUFF ST	ST GEORGE	UT	84771-0850
AMC341550	AMC341549	DUTCHMAN NO 2	WESTERN MINING & MINERALS	PO BOX 850 225 N BLUFF ST	ST GEORGE	UT	84771-0850
AMC341551	AMC341549	DUTCHMAN NO 3	WESTERN MINING & MINERALS	PO BOX 850 225 N BLUFF ST	ST GEORGE	UT	84771-0850
AMC342515	AMC342515	MGA NO 1	WESTERN MINING & MINERALS	PO BOX 850 225 N BLUFF ST	ST GEORGE	UT	84771-0850
AMC342516	AMC342515	MGA NO 2	WESTERN MINING & MINERALS	PO BOX 850 225 N BLUFF ST	ST GEORGE	UT	84771-0850
AMC342517	AMC342515	MGA NO 3	WESTERN MINING & MINERALS	PO BOX 850 225 N BLUFF ST	ST GEORGE	UT	84771-0850
AMC342518	AMC342515	MGA NO 4	WESTERN MINING & MINERALS	PO BOX 850 225 N BLUFF ST	ST GEORGE	UT	84771-0850
AMC342519	AMC342515	MGA NO 5	WESTERN MINING & MINERALS	PO BOX 850 225 N BLUFF ST	ST GEORGE	UT	84771-0850
AMC342520	AMC342515	MGA NO 6	WESTERN MINING & MINERALS	PO BOX 850 225 N BLUFF ST	ST GEORGE	UT	84771-0850
AMC342521	AMC342515	MGA NO 7	WESTERN MINING & MINERALS	PO BOX 850 225 N BLUFF ST	ST GEORGE	UT	84771-0850
AMC342522	AMC342515	MGA NO 8	WESTERN MINING & MINERALS	PO BOX 850 225 N BLUFF ST	ST GEORGE	UT	84771-0850
AMC342523	AMC342515	MGA NO 9	WESTERN MINING & MINERALS	PO BOX 850 225 N BLUFF ST	ST GEORGE	UT	84771-0850
AMC342524	AMC342515	MGA NO 10	WESTERN MINING & MINERALS	PO BOX 850 225 N BLUFF ST	ST GEORGE	UT	84771-0850
AMC342525	AMC342515	MGA NO 11	WESTERN MINING & MINERALS	PO BOX 850 225 N BLUFF ST	ST GEORGE	UT	84771-0850
AMC342526	AMC342515	MGA NO 12	WESTERN MINING & MINERALS	PO BOX 850 225 N BLUFF ST	ST GEORGE	UT	84771-0850
AMC342527	AMC342515	MGA NO 13	WESTERN MINING & MINERALS	PO BOX 850 225 N BLUFF ST	ST GEORGE	UT	84771-0850
AMC342528	AMC342515	MGA NO 14	WESTERN MINING & MINERALS	PO BOX 850 225 N BLUFF ST	ST GEORGE	UT	84771-0850
AMC342529	AMC342515	MGA NO 15	WESTERN MINING & MINERALS	PO BOX 850 225 N BLUFF ST	ST GEORGE	UT	84771-0850
AMC342530	AMC342515	MGA NO 16	WESTERN MINING & MINERALS	PO BOX 850 225 N BLUFF ST	ST GEORGE	UT	84771-0850
AMC342531	AMC342515	MGA NO 18	WESTERN MINING & MINERALS	PO BOX 850 225 N BLUFF ST	ST GEORGE	UT	84771-0850
AMC342532	AMC342515	MGA NO 19	WESTERN MINING & MINERALS	PO BOX 850 225 N BLUFF ST	ST GEORGE	UT	84771-0850
AMC342533	AMC342515	MGA NO 21	WESTERN MINING & MINERALS	PO BOX 850 225 N BLUFF ST	ST GEORGE	UT	84771-0850
AMC342534	AMC342515	MGA NO 22	WESTERN MINING & MINERALS	PO BOX 850 225 N BLUFF ST	ST GEORGE	UT	84771-0850
AMC342535	AMC342515	MGA NO 23	WESTERN MINING & MINERALS	PO BOX 850 225 N BLUFF ST	ST GEORGE	UT	84771-0850



















AMC74093	AMC74022	GYPSUM TOWN NO 24	WESTERN MINING & MINERALS	PO BOX 850 225 N BLUFF ST	ST GEORGE	UT	84771-0850
AMC74094	AMC74022	GYPSUM TOWN NO 25	WESTERN MINING & MINERALS	PO BOX 850 225 N BLUFF ST	ST GEORGE	UT	84771-0850
AMC74095	AMC74022	GYPSUM TOWN NO 26	WESTERN MINING & MINERALS	PO BOX 850 225 N BLUFF ST	ST GEORGE	UT	84771-0850
AMC74097	AMC74022	GYPSUM TOWN NO 28	WESTERN MINING & MINERALS	PO BOX 850 225 N BLUFF ST	ST GEORGE	UT	84771-0850
AMC74099	AMC74022	GYPSUM TOWN NO 30	WESTERN MINING & MINERALS	PO BOX 850 225 N BLUFF ST	ST GEORGE	UT	84771-0850
AMC74101	AMC74022	GYPSUM TOWN NO 32	WESTERN MINING & MINERALS	PO BOX 850 225 N BLUFF ST	ST GEORGE	UT	84771-0850
AMC74102	AMC74022	GYPSUM TOWN NO 33	WESTERN MINING & MINERALS	PO BOX 850 225 N BLUFF ST	ST GEORGE	UT	84771-0850
AMC74122	AMC74022	GYPSUM HILLS NO 19	WESTERN MINING & MINERALS	PO BOX 850 225 N BLUFF ST	ST GEORGE	UT	84771-0850
AMC74126	AMC74022	GYPSUM HILLS NO 23	WESTERN MINING & MINERALS	PO BOX 850 225 N BLUFF ST	ST GEORGE	UT	84771-0850
AMC74128	AMC74022	GYPSUM DOME NO 10	WESTERN MINING & MINERALS	PO BOX 850 225 N BLUFF ST	ST GEORGE	UT	84771-0850
AMC74131	AMC74022	GYPSUM DOME NO 13	WESTERN MINING & MINERALS	PO BOX 850 225 N BLUFF ST	ST GEORGE	UT	84771-0850
AMC74132	AMC74022	GYPSUM DOME NO 14	WESTERN MINING & MINERALS	PO BOX 850 225 N BLUFF ST	ST GEORGE	UT	84771-0850
AMC74133	AMC74022	GYPSUM DOME NO 15	WESTERN MINING & MINERALS	PO BOX 850 225 N BLUFF ST	ST GEORGE	UT	84771-0850
AMC74134	AMC74022	GYPSUM DOME NO 16	WESTERN MINING & MINERALS	PO BOX 850 225 N BLUFF ST	ST GEORGE	UT	84771-0850
AMC74137	AMC74022	GYPSUM DOME NO 19	WESTERN MINING & MINERALS	PO BOX 850 225 N BLUFF ST	ST GEORGE	UT	84771-0850
AMC74138	AMC74022	GYPSUM DOME NO 20	WESTERN MINING & MINERALS	PO BOX 850 225 N BLUFF ST	ST GEORGE	UT	84771-0850
AMC74142	AMC74022	GYPSUM TOWN #13	WESTERN MINING & MINERALS	PO BOX 850 225 N BLUFF ST	ST GEORGE	UT	84771-0850
AMC74143	AMC74022	GYPSUM TOWN #14	WESTERN MINING & MINERALS	PO BOX 850 225 N BLUFF ST	ST GEORGE	UT	84771-0850





Search USPS.com or Track Packages

Quick Tools

- Track
- Enter up to 10 Tracking #: Find
- Find USPS Locations
- Buy Stamps
- Schedule Pickup
- Calculate Postage
- Look Up a ZIP Code™
- Hold Mail
- Change of Address

Ship a Package

Send Mail

Manage Your Mail

Shop

Business Solutions



Customer Service ›  
Have questions? We're here to help.

Tracking Number: 7013060000175935500

### Product & Tracking Information

### Available Actions

Postal Product:

Features:  
Certified Mail™

DATE & TIME	STATUS OF ITEM	LOCATION
February 25, 2014 , 1:12 pm	Delivered	SAINT GEORGE, UT 84770
January 31, 2014 , 8:42 am	Available for Pickup	SAINT GEORGE, UT 84771
January 31, 2014 , 8:29 am	Out for Delivery	SAINT GEORGE, UT 84770
January 31, 2014 , 8:19 am	Sorting Complete	SAINT GEORGE, UT 84770
January 31, 2014 , 7:37 am	Arrival at Unit	SAINT GEORGE, UT 84770
January 30, 2014 , 10:15 pm	Processed through USPS Sort Facility	PROVO, UT 84605
January 30, 2014	Depart USPS Sort Facility	SALT LAKE CITY, UT 84199
January 29, 2014 , 7:55 pm	Processed through USPS Sort Facility	SALT LAKE CITY, UT 84199
January 29, 2014	Depart USPS Sort Facility	PHOENIX, AZ 85026
January 28, 2014 , 11:18 pm	Processed through USPS Sort Facility	PHOENIX, AZ 85026

### Track Another Package

What's your tracking (or receipt) number?

Track It

LEGAL

- Privacy Policy ›
- Terms of Use ›
- FOIA ›
- No FEAR Act EEO Data ›

ON USPS.COM

- Government Services ›
- Buy Stamps & Shop ›
- Print a Label with Postage ›
- Customer Service ›

ON ABOUT.USPS.COM

- About USPS Home ›
- New sroom ›
- USPS Service Alerts ›
- Forms & Publications ›

OTHER USPS SITES

- Business Customer Gateway ›
- Postal Inspectors ›
- Inspector General ›
- Postal Explorer ›



# United States Department of the Interior

BUREAU OF LAND MANAGEMENT  
Arizona State Office  
222 N. Central Avenue  
Phoenix, Arizona 85004  
www.az.blm.gov

MAY 29 2002

IN REPLY REFER TO:  
3800 (957) AB  
AMC 74022  
AMC 110305

CERTIFIED MAIL - RETURN RECEIPT REQUESTED

	DECISION	
Mining Claimant(s)	:	Mining Claim(s)
as Shown on the	:	
Enclosed Sheet(s)	:	

Mining Claims  
Declared Forfeited

The mining claims listed on the attached sheet have been declared forfeited for failure to file the required small miner's maintenance fee waiver (waiver) or pay the annual non-refundable maintenance fee of \$100.

Claimants are required to pay an annual non-refundable maintenance fee of \$100 or submit a waiver, on or before September 1, of each year. These requirements were established by 30 U.S.C. 28f-k, as amended by the Act of November 5, 2001 (Public Law 107-63; 115 Stat. 414) at 43 CFR 3833.1-5, 1-6, and 1-7.

Our records do not show receipt of a maintenance fee payment, or waiver received on or before September 1, 2001, for the year 2002, for the mining claim(s) listed on the enclosed sheet(s), and therefore, the claims are declared forfeited.

You are required to reclaim all areas disturbed by your activities on lands encompassed by your mining claim(s) and/or site(s). After you complete the reclamation, you must notify the authorized officer of the appropriate surface managing agency so that the authorized officer may conduct a final site inspection and determine whether you may be released from liability. If you fail to reclaim the land to the satisfaction of the authorized officer, the surface management agency may cite you for noncompliance under its surface management regulations.

For lands administered by the BLM, if you fail to reclaim the lands to the satisfaction of the authorized officer as required in 43 CFR Subpart 3809, BLM will issue an order of noncompliance under 43 CFR 3809.601(a). If you fail to comply with the noncompliance order, BLM may take further action under 43 CFR 3809.604. Failure to conduct reclamation is a prohibited act that may subject you to

**ENDER: COMPLETE THIS SECTION**

**COMPLETE THIS SECTION ON DELIVERY**

- Complete items 1, 2, and 3. Also complete item 4 if Restricted Delivery is desired.
- Print your name and address on the reverse so that we can return the card to you.
- Attach this card to the back of the mailpiece, or on the front if space permits.

1. Article Addressed to:

**Western Mining & Mins. Inc.**  
**225 N. Bluff St.**  
**St. George, UT 84770**  
 (957)AB **AMC74022**, 110305 (40)

Received by (Please Print Clearly)

MATINA SAUNDERS

B. Date of Delivery

6-3

C. Signature

X

Mat Saunders

Agent

Addressee

D. Is delivery address different from item 1?

Yes

If YES, enter delivery address below:

No

3. Service Type

Certified Mail

Express Mail

Registered

Return Receipt for Merchandise

Insured Mail

C.O.D.

4. Restricted Delivery? (Extra Fee)


Yes

2. Article Number (Copy from service label)

1000 0070 0000 9070 9041



UNITED STATES POSTAL SERVICE



First-Class Mail  
Postage & Fees Paid  
USPS  
Permit No. G-10

- Sender: Please print your name, address, and ZIP+4 in this box •

BUREAU OF LAND MANAGEMENT  
 ARIZONA STATE OFFICE  
 222 NORTH CENTRAL AVENUE  
 PHOENIX, AZ 85004-2203

ARIZONA  
 STATE OFFICE  
 PHOENIX, ARIZONA

2002 JUN - 7 A 9: 10

RECEIVED  
 BUREAU OF  
 LAND MANAGEMENT



If your occupancy has been terminated and you fail to remove structures, material, and equipment, and any personal property in accordance with the regulations in 43 CFR 3715.5-1, BLM may dispose of the property. In accordance with 43 CFR 3715.5-2, you will remain liable for the costs BLM incurs in removing and disposing of the property.

This decision may be appealed to the Interior Board of Land Appeals, Office of the Secretary, in accordance with the regulations contained in 43 CFR, Part 4 and the enclosed Form 1842-1. If an appeal is taken, your notice of appeal must be filed in this office (at the above address) within 30 days from receipt of this decision. The appellant has the burden of showing that the decision appealed from is in error.

If you wish to file a petition pursuant to regulation 43 CFR 4.21 (58 FR 4939, January 19, 1993) or 43 CFR 2804.1 for a stay of the effectiveness of this decision during the time that your appeal is being reviewed by the Board, the petition for a stay must accompany your notice of appeal. A petition for a stay is required to show sufficient justification based on the standards listed below. Copies of the notice of appeal and petition for a stay **must** also be submitted to each party named in this decision and to the Interior Board of Land Appeals and to the appropriate Office of the Solicitor (see 43 CFR 4.413) at the same time the original documents are filed with this office. If you request a stay, you have the burden of proof to demonstrate that a stay should be granted.


#### Standards for Obtaining a Stay

Except as otherwise provided by law or other pertinent regulation, a petition for a stay of a decision pending appeal shall show sufficient justification based on the following standards:

- (1) The relative harm to the parties if the stay is granted or denied,
- (2) The likelihood of the appellant's success on the merits,
- (3) The likelihood of immediate and irreparable harm if the stay is not granted, and
- (4) Whether the public interest favors granting the stay.

If no appeal, or noncompliance, with the above occurs, this decision constitutes final administrative action of this Department as it affects the mining claims. No appeal, protest or petition for reconsideration will be entertained from this decision after the appeal period has expired.

Please include your AMC serial number(s) on all correspondence. If additional information is required, please contact Amy Bunda (602) 417-9334.



Ivy J. Garcia  
Group Administrator  
Lands and Minerals Adjudication

Enclosure(s)

Jul 7

DEPARTMENT OF THE INTERIOR  
BUREAU OF LAND MANAGEMENT

Missing Yearly Attachments for Enter\_Year 2002

AMC 74022

Read cert card  
6-7-02

WESTERN MINING AND MINS INC  
225 N BLUFF ST  
ST GEORGE, UT 84770

Lead File Number - 110305

<u>Serial Number</u>	<u>Mc Claim Nm</u>	<u>Last Assess Yr</u>
AMC110307	SNOW FLAKE NO 3	2001
AMC110308	SNOW FLAKE NO 4	2001
AMC110309	SNOW FLAKE NO 5	2001
AMC110310	SNOW FLAKE NO 6	2001
AMC110311	SNOW FLAKE #7	2001
AMC110313	SNOW FLAKE NO 9	2001
AMC110305	SNOW FLAKE NO 1	2001

Lead File Number - 74022

<u>Serial Number</u>	<u>Mc Claim Nm</u>	<u>Last Assess Yr</u>
AMC74024 ✓	GYP SUM CITY NO. 1	2001
AMC74025 ✓	GYP SUM CITY NO. 2	2001
AMC74050 ✓	GYP SUM TOWN NO 45	2001
AMC74051 ✓	GYP SUM TOWN NO 46	2001
AMC74054 ✓	GYP SUM TOWN NO 49	2001
AMC74055 ✓	GYP SUM TOWN NO 50	2001
AMC74058 ✓	GYP SUM CITY NO. 3	2001
AMC74059 ✓	GYP SUM CITY NO 4	2001
AMC74060 ✓	GYP SUM CITY NO 5	2001
AMC74061 ✓	GYP SUM CITY NO. 6	2001
AMC74062 ✓	GYP SUM CITY NO 7	2001
AMC74063 ✓	GYP SUM CITY NO 8	2001
AMC74064 ✓	GYP SUM CITY NO. 9	2001
AMC74065 ✓	GYP SUM CITY NO.10	2001
AMC74066 ✓	GYP SUM CITY NO 11	2001
AMC74067 ✓	GYP SUM CITY NO 12	2001
AMC74068 ✓	GYP SUM CITY NO 13	2001
AMC74069 ✓	GYP SUM CITY NO 14	2001
AMC74070 ✓	GYP SUM CITY NO 15	2001
AMC74071 ✓	GYP SUM CITY NO 16	2001
AMC74073 ✓	GYP SUM CITY NO 18	2001
AMC74075 ✓	GYP SUM TOWN NO 2	2001
AMC74081 ✓	GYP SUM TOWN NO 8	2001
AMC74088 ✓	GYP SUM TOWN NO 19	2001
AMC74089 ✓	GYP SUM TOWN NO 20	2001
AMC74090 ✓	GYP SUM TOWN NO 21	2001
AMC74091 ✓	GYP SUM TOWN NO 22	2001
AMC74092 ✓	GYP SUM TOWN NO 23	2001
AMC74100 ✓	GYP SUM TOWN NO 31	2001
AMC74144 ✓	GYP SUM TOWN #15	2001
AMC74145 ✓	GYP SUM TOWN #16	2001
AMC74146	GYP SUM CITY #19	2001
AMC74074	GYP SUM TOWN NO 1	2001

Close all listed  
claims  
As of Sep 1, 2001  
AB





# United States Department of the Interior



BUREAU OF LAND MANAGEMENT  
ARIZONA STATE OFFICE  
3707 N. 7TH STREET  
P.O. BOX 16563  
PHOENIX, ARIZONA 85011

IN REPLY REFER TO:  
3800 (921) DDM  
A MC 74022  
AMC 309480

CERTIFIED MAIL - RETURN RECEIPT REQUESTED

April 22, 1994

## DECISION

Mining Claimant(s)	:	Mining Claim(s),
as Shown on the	:	Mill Site(s) and Tunnel
Enclosed Sheet(s)	:	Site(s) as Shown on the
		Enclosed Sheet(s) 2

### MINING CLAIMS, MILL SITES AND TUNNEL SITES DECLARED ABANDONED

Public Law 102-381, 106 Stat 1374, dated October 5, 1992, and the regulations implemented July 15, 1993, 43 CFR §3833.1-5, "Rental Fees" prescribe, unless otherwise exempted, that \$100 rental for assessment year 1992-1993, and \$100 rental for assessment year 1993-1994, must be paid to the Bureau of Land Management (BLM) for each mining claim, mill site, and tunnel site on or before August 31, 1993. Failure to pay the rental fee by that date shall conclusively constitute an abandonment of the mining claim, mill site, or tunnel site, which shall be void.

The BLM records do not show receipt of payment for the mining claim(s), mill site(s), and tunnel site(s) listed on the enclosed sheet(s) on or before August 31, 1993.

If the rental fee was timely paid to the BLM for 1993 and 1994, please furnish a copy of the BLM receipt for payment and the document listing the claims and serial numbers for which payment was made to the BLM, Arizona State Office. The receipt and proof must be dated and/or time stamped by the BLM on or before August 31, 1993.

The proof of payment must show that the required amount was remitted and was received by the BLM on or before August 31, 1993, or it will not be accepted. The evidence must be received in this office no later than 30 days from receipt of this decision. If the proof is not furnished during the 30-day period, the mining claim(s), mill site(s), and tunnel site(s) will be removed from the BLM records as abandoned and void.

If additional information is required, please call (602) 650-0518.

*Mary Jo Yoas*

Mary Jo Yoas  
Chief, Branch of Lands  
and Minerals Operations

Enclosure(s)



CLOSED

74022 TIG PLACER CLAIM #5A  
74023 TIG PLACER CLAIM #5B  
74027 TIP TOP NO. 2  
74029 TIP TOP NO. 4  
74031 TIP TOP NO. 6  
74033 TIP TOP NO. 8  
74035 TIP TOP NO. 10  
74037 TIP TOP NO. 12  
74039 TIP TOP NO. 14  
74041 TIP TOP NO. 16  
74043 TIP TOP NO. 18  
74045 TIP TOP NO. 20  
74047 TIP TOP NO. 22  
74049 TIP TOP NO. 24  
74072 GYPSUM CITY NO. 17  
74077 GYPSUM TOWN NO. 4  
74079 GYPSUM TOWN NO. 6  
74082 GYPSUM TOWN NO. 9  
74084 GYPSUM TOWN NO. 11  
74087 GYPSUM TOWN NO. 18  
74098 GYPSUM TOWN NO. 29  
74104 GYPSUM TOWN NO. 35  
74115 GYPSUM HILLS NO. 12  
74117 GYPSUM HILLS NO. 14  
74119 GYPSUM HILLS NO. 16  
74121 GYPSUM HILLS NO. 18  
74147 GYPSUM CITY NO. 20

74026 TIP TCP NO. 1  
74028 TIP TOP NO. 3  
74030 TIP TOP NO. 5  
74032 TIP TOP NO. 7  
74034 TIP TOP NO. 9  
74036 TIP TOP NO. 11  
74038 TIP TOP NO. 13  
74040 TIP TOP NO. 15  
74042 TIP TOP NO. 17  
74044 TIP TOP NO. 19  
74046 TIP TOP NO. 21  
74048 TIP TOP NO. 23  
74053 GYPSUM TOWN NO. 48  
74076 GYPSUM TOWN NO. 3  
74078 GYPSUM TOWN NO. 5  
74080 GYPSUM TOWN NO. 7  
74083 GYPSUM TOWN NO. 10  
74085 GYPSUM TOWN NO. 12  
74096 GYPSUM TOWN NO. 27  
74103 GYPSUM TOWN NO. 34  
74114 GYPSUM HILLS NO. 11  
74116 GYPSUM HILLS NO. 13  
74118 GYPSUM HILLS NO. 15  
74120 GYPSUM HILLS NO. 17  
74139 GYPSUM DOME NO. 21

74148 GYPSUM TOWN # 53

Closed 8/31/93

OPEN

74024 - 74025  
74050 - 74052  
74054 - 74071  
74073 - 74075  
74081  
74086  
74088 - 74095  
74097  
74099 - 74102

74105 - 74113  
74122 - 74138  
74140 - 74146

## LEAD OWNER

ADAMS JAMES W et al  
 7702 SAN RAFAEL DR  
 BUENA PARK CA 90620

## CO-OWNERS

ADAMS DAVID T ADAMS, KIM M.  
 ADAMS TIM R GAMEZ, H.  
 GAMEZ A  
 ADAMS LINDA M  
 ADAMS KERI  
 \* MORE CO-OWNERS EXIST

ARIZONA

LEAD FILE NUMBER - 309480

CASE TYPE	SERIAL NUMBER	CLAIM NAME	LAST ASSMT.	CASE TYPE	SERIAL NUMBER	CLAIM NAME	LAST ASSMT.
PL	309480	A P A NO 1	1992	PL	309481	A P A NO 2	1992
PL	309482	A P A NO 3	1992	PL	309483	A F A NO 4	1992
PL	309484	A P A NO 5	1992	PL	309485	A F A NO 6	1992
PL	309486	A P A NO 7	1992	PL	309487	A P A NO 8	1992
PL	309488	A P A NO 9	1992	PL	309489	A P A NO 10	1992
PL	309490	A P A NO 11	1992	PL	309491	A F A NO 12	1992
PL	309492	A P A NO 13	1992	PL	309493	A P A NO 14	1992
PL	309494	A P A NO 15	1992	PL	309495	A F A NO 16	1992
PL	309496	A P A NO 17	1992	PL	309497	A F A NO 18	1992
PL	309498	A P A NO 19	1992	PL	309499	A P A NO 20	1992

Closed 8/21/93  
 JIM



ADAMS JAMES W et al  
7702 SAN RAFAEL DR  
BUENA PARK CA 90620

CO-OWNERS  
NONE

ARIZONA

LEAD FILE NUMBER - 74022

170

CASE TYPE	SERIAL NUMBER	CLAIM NAME	LAST ASSMT.	CASE TYPE	SERIAL NUMBER	CLAIM NAME	LAST ASSMT.
PL	74022	TIG PLACER CLAIM #5A	1992				
PL	74023	TIG PLACER CLAIM #5B	1992	PL	74026	TIP TCP NO. 1	1992
PL	74027	TIP TOP NO. 2	1992	PL	74028	TIP TOP NO. 3	1992
PL	74029	TIP TOP NO. 4	1992	PL	74030	TIP TOP NO. 5	1992
PL	74031	TIP TOP NO. 6	1992	PL	74032	TIP TOP NO. 7	1992
PL	74033	TIP TOP NO. 8	1992	PL	74034	TIP TOP NO. 9	1992
PL	74035	TIP TOP NO. 10	1992	PL	74036	TIP TOP NO. 11	1992
PL	74037	TIP TOP NO. 12	1992	PL	74038	TIP TOP NO. 13	1992
PL	74039	TIP TOP NO. 14	1992	PL	74040	TIP TOP NO. 15	1992
PL	74041	TIP TOP NO. 16	1992	PL	74042	TIP TOP NO. 17	1992
PL	74043	TIP TOP NO. 18	1992	PL	74044	TIP TOP NO. 19	1992
PL	74045	TIP TOP NO. 20	1992	PL	74046	TIP TOP NO. 21	1992
PL	74047	TIP TOP NO. 22	1992	PL	74048	TIP TOP NO. 23	1992
PL	74049	TIP TOP NO. 24	1992	PL	74053	GYPSUM TOWN NO. 48	1992
PL	74072	GYPSUM CITY NO. 17	1992	PL	74076	GYPSUM TOWN NO. 3	1992
PL	74077	GYPSUM TOWN NO. 4	1992	PL	74078	GYPSUM TOWN NO. 5	1992
PL	74079	GYPSUM TOWN NO. 6	1992	PL	74080	GYPSUM TOWN NO. 7	1992
PL	74082	GYPSUM TOWN NO. 9	1992	PL	74083	GYPSUM TOWN NO. 10	1992
PL	74084	GYPSUM TOWN NO. 11	1992	PL	74085	GYPSUM TOWN NO. 12	1992
PL	74087	GYPSUM TOWN NO. 18	1992	PL	74096	GYPSUM TOWN NO. 27	1992
PL	74098	GYPSUM TOWN NO. 29	1992	PL	74103	GYPSUM TOWN NO. 34	1992
PL	74104	GYPSUM TOWN NO. 35	1992	PL	74114	GYPSUM HILLS NO. 11	1992
PL	74115	GYPSUM HILLS NO. 12	1992	PL	74116	GYPSUM HILLS NO. 13	1992
PL	74117	GYPSUM HILLS NO. 14	1992	PL	74118	GYPSUM HILLS NO. 15	1992
PL	74119	GYPSUM HILLS NO. 16	1992	PL	74120	GYPSUM HILLS NO. 17	1992
PL	74121	GYPSUM HILLS NO. 18	1992	PL	74139	GYPSUM DOME NO. 21	1992
LD	74147	GYPSUM CITY NO. 20	1992				
PL	74148	GYPSUM TOWN # 53	1992				

CO-OWNERS

TRANSAMERICAN MNRLS

ARIZONA

LEAD FILE NUMBER - 74022

CASE TYPE	SERIAL NUMBER	CLAIM NAME	LAST ASSMT.	CASE TYPE	SERIAL NUMBER	CLAIM NAME	LAST ASSMT.
PL	74124	GYPSUM HILLS NO. 21	1992	PL	74127	GYPSUM DOME NO. 9	1992

74022 - 74023  
74026 - 74049  
74053  
74072  
74076 - 74080  
74082 - 74085  
74087  
74096  
74098  
74103 - 74104  
74114 - 74121  
74124  
74127  
74139  
74147 - 74148

ENTERED IN COMPUTER

4-28-94 *Swins*

Closed 8/31/93 *ADM*

OFFICIAL FILE COPY:

CF

SDREAD

DIV

BRANCH

AUTHOR

(602) 640-5550

A MC 74022  
(922-LC)

April 13, 1993

FR  
L  
N  
4-13-93

Mr. Richard W. Harris  
6121 Lakeside Drive, Suite 260  
Reno, Nevada 89511

Dear Mr. Harris:

We are in receipt of the amendments for the Gypsum City No. 4, 7, 8, 11, 12, 18 and 20 claims owned by James W. Adams.

The quarter section description for Gypsum City No. 18 is incorrectly depicted on the map side of this claim. It should be depicted as the NE1/4.

The discrepancy noted above should be corrected by further amending this claim.

Please let us know if we can be of further assistance.

Sincerely,

Byard L. Kershaw  
Chief, Branch of  
Mining Law Administration

LCarneal:sr:4/13/93:A:HARRIS



OFFICIAL FILE COPY:

CF

SDREAD

DIV

BRANCH

AUTHOR

A MC 74022  
(922-LC)

(602) 640-5550

August 26, 1992

Mr. Don L. Eicher  
1990 Dartmouth Avenue  
Boulder, Colorado 80303

Dear Mr. Eicher:

The following information is provided in reply to your letter, dated August 21, 1992, inquiring as to the correct legal description for the Gypsum City No. 16, Gypsum City No. 18 and Gypsum Town No. 53 mining claims.

After review of the original location notices for the above-named claims, we have corrected our records as shown below. According to our records, no amendments have been filed for these claims.

Gypsum City No. 16, A MC 74071 - T. 41 N., R. 13 W., SE $\frac{1}{4}$  sec. 13  
Gypsum City No. 18, A MC 74073 - T. 41 N., R. 13 W., NE $\frac{1}{4}$  sec. 13  
Gypsum Town No. 53, A MC 74148 - T. 40 N., R. 11 W., SW $\frac{1}{4}$  sec. 14

Please let us know if we can be of further assistance.

Sincerely,

/s/ Byard L. Kershaw

Byard L. Kershaw  
Chief, Branch of  
Mining Law Administration

LCarneal:sr:C:74022:8/26/92

**DON L. EICHER**  
1990 DARTMOUTH AVENUE  
BOULDER, COLORADO 80303

RECEIVED  
B.L.M. AZ STATE OFFICE

Aug 25 '92

9:00 A.M.  
PHOENIX, ARIZONA

Aug. 21, 1992

Barbara Fast  
BLM  
P.O. Box 16563  
Pheonix, AZ 85011

Dear Barbara,

I have checked the microfiche records of claims in Mohave County that your office sent to me against records of claims that are being managed by Western Gypsum Company. For three of these claims, the BLM microfiche records do not agree with Western Gypsum's records. I wonder if Western Gypsum needs to amend these claims, or if perhaps the records might be listed incorectly by the BLM. Would you be able to check this out for me? I would appreciate your trouble.

Microfiche card 029, page L8, NE 1/4 Sec 18 41 N 13 W, Gypsum City  
no. 18, James Adams. We have this claim listed in NE Sec 13.

T. 41 N., R. 13 W.  
NE Sec 13

74073

Microfiche card 029, page M8, NE 1/4 Sec 24 41 N 13 W, Gypsum City  
no. 16, James Adams. We have this claim listed in SE Sec 13.

T. 41 N., R. 13 W.  
SE Sec 13

74071

Microfiche card 026, page O9, SW 1/4 Sec 14 41 N 11 W, Gypsum Town  
no. 53, James Adams. We have this claim listed in SW Sec 14 40 N  
12 W.

T. 40 N., R. 11 W.  
SW Sec. 14

74148

Thank you for your time and trouble in checking these out for me.

Sincerely,

*Don L. Eicher*  
Don L. Eicher

D. Eichen  
1990 Dartmouth Ave.  
Boulder CO 80303



Barbara Fast  
BLM  
P.O. Box 16563  
Pheonix, AZ 85011



A MC 74107

922-LC

Wilderness)

#1

**SENDER:** Complete items 1 and 2 when additional services are desired, and complete items 3 and 4.

Put your address in the "RETURN TO" Space on the reverse side. Failure to do this will prevent this from being returned to you. The return receipt fee will provide you the name of the person delivered to the date of delivery. For additional fees the following services are available. Consult postmaster for fees and check box(es) for additional service(s) requested.

1.  Show to whom delivered, date, and addressee's address. (Extra charge)  
 2.  Restricted Delivery (Extra charge)

3. Article Addressed to:

John Clark  
 45446 N 7th St E #52  
 Lancaster, CA 93534

4. Article Number

764500

Type of Service:

- Registered  Insured  
 Certified  COD  
 Express Mail  Return Receipt for Merchandise

Always obtain signature of addressee or agent and DATE DELIVERED.

5. Signature — Addressee

X John Clark

6. Signature — Agent

X

7. Date of Delivery

8. Addressee's Address (ONLY if requested and fee paid)

UNITED STATES POSTAL SERVICE  
OFFICIAL BUSINESS



**SENDER INSTRUCTIONS**  
Print your name, address and ZIP Code in the space below.

- Complete items 1, 2, 3, and 4 on the reverse.
- Attach to front of article if space permits, otherwise affix to back of article.
- Endorse article "Return Receipt Requested" adjacent to number.

**RECEIVED**  
**B.L.M. AZ STATE OFFICE**



**DEC 26 1990**

PENALTY FOR PRIVATE  
USE, \$300

**7:45 A.M.**

**PHOENIX, ARIZONA**

**RETURN  
TO**

Print Sender's name, address, and ZIP Code in the space below.

---

**Bureau of Land Management**  
**Arizona State Office**


---

**P.O. Box 16563**

---

**Phoenix, Arizona 85011**

---





LAW OFFICES OF

MOLLOY, JONES, DONAHUE,  
TRACHTA, CHILDERS  
& MALLAMO, P. C.

ARIZONA BANK PLAZA  
33 NORTH STONE AVENUE, SUITE 2200  
P. O. BOX 2268  
TUCSON, ARIZONA 85702  
(602) 622-3531

JOHN F. MOLLOY  
STANLEY W. TRACHTA  
DONALD S. ROBINSON  
MYLES C. STEWART  
PETER JOHNSON  
MICHAEL J. MEEHAN  
PETER VOEVODSKY  
SARAH R. SIMMONS  
FRED LUYTIES  
LARRY D. CLARK  
THOMAS W. ROUSE  
JEANNETTE K. GEISER  
RICHARD S. HUDGINS  
DAVID A. McEVOY  
KENNETH R. MOELLER  
EILEEN W. HOLLOWELL  
DEBRA DRECKSEL MILLER  
RORY C. HAYS

RUSSELL E. JONES  
JOHN L. DONAHUE, JR.  
RICHARD T. COOLIDGE  
ROBERT E. KAUL  
LEO N. SMITH  
PAUL D. SLOSSER  
ROY W. KYLE  
GARY F. HOWARD  
DONALD J. OPPENHEIM  
SUSAN G. BOSWELL  
D. MICHAEL MANDIG  
MARK S. SIFFERMAN  
TERRY L. TEDESCO  
ARDNER R. CHESHIRE, JR.  
JANET C. BOSTWICK  
DAVID K. GRAY  
C. TIMOTHY WHITE  
ANDREA A. LARKIN

THOMAS H. CHILDERS  
VICTOR H. VERITY  
HERBERT MALLAMO  
OF COUNSEL  
DON BENNETT MOON  
COUNSEL  
—  
PHOENIX OFFICE  
4041 NORTH CENTRAL  
SUITE 2001  
PHOENIX, AZ 85012  
(602) 263-7784  
—  
GREEN VALLEY OFFICE  
1151 SO. LA CANADA DRIVE  
SUITE 210  
GREEN VALLEY, AZ 85614  
(602) 648-0822

December 24, 1986

*updated*  
*12-31-86*  
*TR*

CERTIFIED - RETURN  
RECEIPT REQUESTED

RECEIVED  
B.L.M. AZ STATE OFFICE

DEC 29 1986

7:45 A.M.  
PHOENIX, ARIZONA

Arizona State Office  
Bureau of Land Management  
3707 North 7th Street  
Phoenix, AZ 85014

Re: AMC Nos. 74022 through 74149

*Removed - 11-06-1986 311*

Gentlemen:

This office represents Standard Gypsum USA, Inc., the owner of 128 placer mining claims situated in Mohave County, Arizona.

In a recent visit to your office, I became aware of the fact that on November 6, 1986 there was filed in the office what purports to be a Notice of Abandonment together with a notation on the same that the cases were closed on November 6, 1986 and entered on the computer on November 13, 1986.

This is to advise you that the Notice of Abandonment is false, was not executed by Standard Gypsum USA, Inc. nor by any former or present officer or employee thereof. The notice purports to have been executed by "Arthur Newman, President" and acknowledged by "Lawrence T. Blake, a notary public in the State of Utah, County of Washington." Mr. Newman is neither the president of Standard Gypsum nor did he sign the document. Information furnished to me indicates that the State of Utah has no record of Lawrence T. Blake as being a Utah notary.

This shall serve as a formal request, on behalf of Standard Gypsum USA, Inc. that you reinstate the claims to your records and disregard the false Notice of Abandonment. The claims listed in the false Notice of Abandonment are presently the subject of litigation in Mohave County Superior Court Cause No. 21582 whereunder one James W. Adams is alleging a right to foreclose a deed of trust on the said claims and is also alleging the

Bureau of Land Management  
December 24, 1986  
Page 2

RECEIVED  
B.L.M. AZ STATE OFFICE

DEC 29 1986

7:45 A.M.  
PHOENIX, ARIZONA

superiority of conflicting lode mining claims. Legal title to the 128 placer mining claims listed in the Notice of Abandonment is presently vested in Standard Gypsum USA, Inc. subject only to such rights, if any, as Mr. Adams may establish in the pending litigation.

By copy of this letter to the Bureau's Arizona Strip District Office in St. George, Utah, I am advising them also of the foregoing.

If you have any questions concerning the above or if any other procedures are necessary to correct the effect of the false Notice of Abandonment, please immediately notify the undersigned.

Very truly yours,

  
Leo N. Smith

LNS:law

cc: Arizona Strip District,  
Bureau of Land Management  
Standard Gypsum USA, Inc.

LAW OFFICES OF  
MOLLOY, JONES, DONAHUE,  
TRACHTA, CHILDERS  
& MALLAMO, P. C.  
POST OFFICE BOX 2268  
TUCSON, ARIZONA 85702  
LNS



Arizona State Office  
Bureau of Land Management  
3707 North 7th Street  
Phoenix, AZ 85014

*Return Receipt Requested*

CERTIFIED

P 325 821 542

MAIL





When Recorded Return To:  
Leo N. Smith, Esq.  
Molly, Jones, Donahue, Trachta, Childers & Mallamo, P.C.  
Attorneys at Law  
Arizona Bank Plaza  
P.O. Box 2268  
Tucson, Arizona 85702

RECEIVED  
B.L.M. AZ STATE

NOV - 6 1986

7:45 A.M.  
PHOENIX, Ariz.

NOTICE OF ABANDONMENT

KNOW ALL MEN BY THESE PRESENTS:

That Standard Gypsum, U.S.A., Inc. a Nevada Corporation, (hereinafter called "Standard") is the current owner of those certain unpatented placer mining claims situated in Mohave County, Arizona, described in Exhibit A, Pgs 1 & 2, attached hereto and made a part hereof (hereinafter called the "Subject Claims").

That it is the intention of "Standard" in executing this instrument to abandon all its right, title, and interest in and to the "Subject Claims" and lands covered thereby, to settle adverse claimants.

The "Subject Claims" total:

- (A) Gypsum City Placer No. 1 - 20.....totalling 20 claims
- (B) Tip Top Gypsum Placer Nos. 1 - 24, 5A&B..... 26 claims
- (C) Gypsum Dome Placer Nos. 9-23..... 15 claims
- (D) Gypsum Hills Placer Nos. 1 - 23..... 23 claims
- (E) Gypsum Town Placer Nos. 1-35 & 45-53..... 44 claims

TOTAL NUMBER OF CLAIMS IN THIS ABANDONMENT.....128 claims

NOW, THEREFORE, "Standard" does hereby abandon all of its right, title, and interest in and to the "Subject Claims" and the lands covered thereby.

Executed this 3rd day of November, 1986.

STANDARD GYPSUM U.S.A., Inc.  
a Nevada Corporation


Arthur Newman  
BY: Arthur Newman  
President

STATE OF UTAH )  
COUNTY OF WASHINGTON ) ss

The forgoing instrument was acknowledged before me this 3rd day of November, 1986, by Arthur Newman, as President of Standard Gypsum, U.S.A., Inc., a Nevada Corporation.

My Commission expires: 11-30-87

Lawrence T. Blake  
Lawrence T. Blake  
Notary Public



CASES CLOSED 11/6/86  
ENTERED ON COMPUTER 11/13/86 ceg

NAME OF CLAIM GROUP: Gypsum City Placer Nos. 1 thru 20 (inclusive)

<u>Claim No.</u>	<u>A.M.C. NO.</u>	<u>SEC. T/SHIP</u>	<u>RANGE</u>	<u>BOOK.....PG</u>
1 & 2	74024-74025	Sec 8,	T 41N, R12W	5R 77-78
3 - 18	74058-74073	Sec 7	All In	5R 79 thru 94
		18		
		19		
		20		
		24		
		13	T 41N, R12W	
19 & 20	74146-74147	Sec 7	T 41N, R12W	5R 198-199

\*\*\*\*\*

NAME OF CLAIM GROUP: Tip Top Gypsum Placer Nos. 1 thru 24 (inclusive)  
Tip Top Gypsum Placer Nos. 5A & 5B

1 - 24	74026-74049	Sec 14,	T 40N, R12W	5R 196-219
		13,	T 40N, R12W	
		7,	T 40N, R11W	
		6,	T 40N, R11W	
		5,	T 40N, R11W	
		4,	T 40N, R11W	
		33,	T 41N, R11W	
		34,	T 41N, R11W	
5A & 5B	74022-74023	Sec 12,	T 40N, R12W	572 593-594
		Sec 7,	T 40N, R11W	572 595-596

\*\*\*\*\*

NAME OF CLAIM GROUP: Gypsum Dome Placer Nos. 9 thru 23 (inclusive)

9 - 23	74127-74141	Sec 20,	T 41N, R11W	5R 18-32
		21,	T 41N, R11W	
		19,	T 41N, R11W	
		30,	T 41N, R11W	

\*\*\*\*\*

NAME OF CLAIM GROUP: Gypsum Hills Placer Nos. 1 thru 23 (inclusive)

1 - 23	74105-74126	Sec 11,	All in	
	74149		T 41N, R11W	5R 33-54
		Sec 15		591-592
		Sec 14		
		Sec 22		
		Sec 23		
		Sec 26		
		Sec 27		
		Sec 28		

RECEIVED  
B.L.M. AZ STATE OFFICE

NOV - 6 1986

7:45 A.M.  
PHOENIX, ARIZONA



NAME OF CLAIM GROUP: Gypsum Town Placer Nos. 1 thru 35 (inclusive)  
Gypsum Town Placer Nos. 45 thru 53 (inclusive)

<u>Claim No.</u>	<u>A.M.C. NO.</u>	<u>SEC. T/SHIP RANGE</u>	<u>BOOK.....PG</u>
1 - 53	74074-74104 ✓	Sec26, T41N, R12W	5Q 483-500
	74142-74145 ✓	25, T41N, R12W	
	74050-74057 ✓	35, T41N, R12W	
	74148 ✓	2, T40N, R12W	6D 45-47
		11, T40N, R12W	5Q 495-500
		14, T40N, R12W	
		15, T40N, R12W	
		15, T40N, R12W	5R 1-13
		21, T40N, R12W	
		22, T40N, R12W	
		27, T40N, R12W	
		28, T40N, R12W	
		3, T40N, R12W	5R 220-227
		10, T40N, R12W	
		14, T40N, R12W	572 597-598

RECEIVED  
 B.L.M. AZ STATE OF  
 NOV - 6 1986  
 7:45 A.M.  
 PHOENIX, ARIZO.



STATE OFFICE OF THE BUREAU OF  
LAND MANAGEMENT  
MINING CLAIMS SECTOON  
P.O. BOX 16563  
PHOENIX, ARIZONA 85011



TR

(602) 241-5550

May 2, 1986

Mr. Jim Adams  
7439 La Palma Ave., Suite 234  
Buena Park, California 90620

Dear Mr. Adams:

This is in response to your telephone call of April 30, 1986, inquiring about the current record owners of the Gypsum City Nos. 1 through 20 mining claims, BLM Serial Nos. A MC 74024 and A MC 74025, A MC 74058 through A MC 74073, and A MC 74146 and A MC 74147, respectively.

Our records, which may not be conclusive, started with the filing of the mining claims in 1979 by Walter D. Greer et al. Subsequently the record shows an abstract of title provided by Western Land Associates which through mesne conveyances reflects Zonah Corporation acquired 100% ownership on April 2, 1984. Kandido S.A. advised us on December 7, 1984 that they are the owners of the claims. Additionally, on December 26, 1985 Standard Gypsum U.S.A. Inc. claimed ownership.

Our records currently show all three of the above-listed companies as owners. However, the BLM is not the official record keeper of ownership. The regulations require transferees to file with BLM within 60 days after completion of a transfer. This, however, is not mandatory. Owners who have not notified BLM of a transfer shall not be personally served and will be bound by any contest proceeding even though they have not been personally served.

Sincerely,

/S/ JOHN T. MEZES

Chief, Branch of Lands &  
Minerals Operations

TEReitmeyer:ah:5/2/1986



November 18, 1983

Mr. Reed P. Schulz  
Tupper, Schlosser, Schulz & Spaw, P.A.  
5901 West Indian School Road, Suite 1  
Phoenix, Arizona 85033

Dear Mr. Schulz:

This will acknowledge receipt of your letter dated November 10, 1983.

The government (BLM) plays no role in transfers of claims either voluntary or involuntary (by execution).

If your clients are successful in executing the judgment against the claims, they should file a notice of transfer of interest pursuant to 43 CFR 3833 (a). A copy is enclosed.

If you have any further questions feel free to write our Mining Claims Section again.

Sincerely,

/s/ Mario L. Lopez

Mario L. Lopez  
Chief, Branch of Lands  
and Minerals Operations

NLGarneau:sr:11/18/83

TR  
11/20/83



TUPPER, SCHLOSSER, SCHULZ & SPAW, P. A.

GERALD D. TUPPER  
RONALD A. SCHLOSSER  
REED P. SCHULZ  
PETER S. SPAW  
MARY R. BOWLER

ATTORNEYS AT LAW  
5901 WEST INDIAN SCHOOL ROAD, SUITE 1  
PHOENIX, ARIZONA 85033

(602) 247-5635

November 10, 1983

Bureau of Land Management  
201 North Central Avenue  
Phoenix, Arizona

Re: Pacifica Terrace, Ltd. v. Transamerican Minerals, Ltd.

Gentlemen:

We are represent Pacifica Terrace, Ltd. in Arizona with regard to executing on their judgment against Transamerican Minerals, Ltd. Enclosed you will find a certified copy of the AFFIDAVIT ON JUDGMENT. You will also find enclosed a copy of the mining claims Transamerican have in Arizona, which are located in the Northwest corner of the state near the Utah and Nevada state borders.

Please advise by return mail what might be done through your offices to execute on these mining claims and have the claims transferred to my clients.

Your prompt attention to this request will be greatly appreciated.


Yours truly,

TUPPER, SCHLOSSER, SCHULZ & SPAW, P.A.

  
Reed P. Schulz

RPS/ma

Encls.

  
RECEIVED  
B.L.M. AZ STATE OFFICE  
NOV 14 1983  
07.45 A.M.  
PHOENIX, ARIZONA

# CHOLÁS "GIL" BAXTOR

*Retired  
Mining Engineer and Geologist*

13645 Bel Air Dr. Victorville, Calif. 92392 (714) 245-3093

December 5, 1980

Office of Public Affairs,  
Bureau of Land Management,  
Department of the Interior,  
2400 Valley Bank Center,  
Phoenix, Arizona, 85073

ARIZONA STATE OFFICE  
BU. LAND MANAGEMENT

DEC 11 1980

7:45 A.M.  
PHOENIX, ARIZONA

Gentlemen:

I am in receipt of twenty-three cards from your office in Phoenix, Arizona which were mailed to my co-owner on Gypsum properties in the Arizona Strip, a Mr. Walter D. Greer whose address is 28445 North Oaksprings Rd., Canyon Country, Calif. 91351.

The twenty-three cards mailed in your office to this address are notices that assessment work is due this year from certain ex-co-owners, a list of which I am making here for you:

Lola M. Gray Baxter, deeded to N.G. Baxter 2-12-63  
Helga Caron, deeded to N.G. Baxter 8-30-67  
Robert J. Carson, deeded to N.G. Baxter 6-19-67  
Nicholas Baxter deeded to N.G. Baxter 1-10-69  
Clell and Betty Breeding deeded to N.G. Baxter 7-17-68

Loretta Shook-1 card each  
Joette McLain-1 card each  
Juanita Arnold-1 card each

The above three are the three married daughters of Mr. Greer.  
There are three cards to Mr. Walter D. Greer and one card to N.G. Baxter.

On or about February, 1979, I personally mailed to your office, a large package containing a file board filled with the 128 Gypsum Placer Mining claims located in 1962. I accompanied that with a check from Walter D. Greer in the amount of \$645.00. In my letter I stated there was an over-payment of \$5.00 which you later refunded to Mr. Greer.

The Abstract of Title contained copies of each transaction made during the lifetime of these claims from 1962 to 1979, inclusive. Had you gone through the Abstract of Title, you would have found copies of all of the mining quit claim deeds having said mining claims in the State of Arizona, including a quit claim deed from myself, N.G. Baxter, to Walter D. Greer dated 2-26-74, right after I had experienced five heart attacks while in the George Air Base Hospital as a patient, being that I am a totally disabled veteran, service connected. However, Mr. Greer and I had a mutual agreement or understanding, that if I became physically able, I would continue on servicing and engineering our collective interests in said mining properties.

# CHOLÁS "GIL" BAXTER

*Retired  
Mining Engineer and Geologist*

13645 Bel Air Dr. Victorville, Calif. 92392 (714) 245-3093

-2- 12-5-80

Bureau of Land Management,  
Phoenix, Arizona.

Owing to the fact that the records will show many of the co-owners who could not retain their respective interests by contributing to annual assessment work, etc., it would be improper to expect these people, who long since compensated for their equities and deeded to others their co-ownership for them to be required to be represented in any assessment work years afterward.

I have gone to the trouble and expense to make copies of the quit claim deeds executed and recorded by each of the ex-co-owners that you have mentioned in your notices for assessment work as such states unless annual improvements and/or assessments is filed with your office on or before 12-30-80, the claims shall be cancelled ~~out~~ and abandoned.

I would advise that you have your researchers go through very carefully, the Abstract of Title submitted to your office, the date of registering the claims in your office and consider carefully before taking any action of this kind.

Enclosed is a copy of our letter to you which accompanied the Abstract of Title and quit claim deeds , etc. on the mining claims mentioned heretofore.

Yours very truly,

  
\_\_\_\_\_  
N.G. Baxter

Encls.

*10 quit claim deeds  
1 copy of letter Feb 1979*

P.S. Evidence of Annual Assessment work has already been recorded in your office in Phoenix, Arizona, on or about August, 1980 covering the year 9-1-79 to 9-1-80, inclusive. I trust this will clarify the matter.



# United States Department of the Interior

A MC 74022 thru  
A MC 74149 (952)

## BUREAU OF LAND MANAGEMENT

ARIZONA STATE OFFICE  
2400 VALLEY BANK CENTER  
PHOENIX, ARIZONA 85073

ARIZONA STATE OFFICE  
BU. LAND MANAGEMENT

December 21, 1979

OCT 22 1980

7:45 A.M.  
PHOENIX, ARIZONA

Mr. Walter D. Greer  
28445 N. Oak Spring Canyon Rd.  
Canyon Country, California 91351

Dear Mr. Greer:

This letter is to identify the serial numbers we have assigned to your mining claim location notices filed in this office on October 12, 1979.

Serial Number

Name of Claim

A MC 74022 and 74023	Tip Top Gypsum Placer Claim #5A and #5B
A MC 74024 and 74025	Gypsum City No. 1 and No. 2
A MC 74026 thru 74049	Tip Top No. 1 - No. 24
A MC 74050 and 74051	Gypsum Town No. 45 and No. 46
A MC 74052	Gypsum Town 47
A MC 74053 thru 74057	Gypsum Town No. 48 - No. 52
A MC 74058 thru 74073	Gypsum City No. 3 - No. 18
A MC 74074 thru 74085	Gypsum Town No. 1 - No. 12
A MC 74086 thru 74104	Gypsum Town No. 17 - No. 35
A MC 74105 thru 74109	Gypsum Hills No. 1 - No. 5
A MC 74110 thru 74126	Gypsum Hills No. 7 - No. 23
A MC 74127 thru 74141	Gypsum Dome No. 9 - No. 23
A MC 74142 thru 74145	Gypsum Town #13 - #16
A MC 74146	Gypsum City #19 "Amended"
A MC 74147	Gypsum City #20
A MC 74148	Gypsum Town Placer Claim #53 X
A MC 74149	Gypsum Hills #6 X

Please refer to the claim names and the serial numbers in any future correspondence.

This will also acknowledge receipt of your Affidavit of Labor Performed and Improvements Made for the above claims for the year 1978-1979.



**NICHOLAS "GIL" BAXTER**

*Retired  
Mining Engineer and Geologist*

13645 Bel Air Dr. Victorville, Calif. 92392 (714) 245-3093

October 17th 1980

ARIZONA STATE OFFICE  
BU. LAND MANAGEMENT

UNITED STATES DEPARTMENT OF THE INTERIOR  
Bureau of Land Management  
Arizona State Office  
Phoenix Ariz. 91351

OCT 22 1980

7:45 A.M.  
PHOENIX, ARIZONA

Gnntlemen;

Please find enclosed, Deed Which should have been filed  
with your office before the deed to Henry John Perdon Deed.

Very Truly,

  
N.G. Baxter,



United States Department of the Interior

A MC 74022 thru  
A MC 74149 (952)

BUREAU OF LAND MANAGEMENT  
ARIZONA STATE OFFICE  
2400 VALLEY BANK CENTER  
PHOENIX, ARIZONA 85073

74024  
74149  
IN REPLY REFER TO

*Updated*

December 21, 1979

Mr. Walter D. Greer  
28445 N. Oak Spring Canyon Rd.  
Canyon Country, California 91351

*Copy*

Dear Mr. Greer:

This letter is to identify the serial numbers we have assigned to your mining claim location notices filed in this office on October 12, 1979.

Serial Number

Name of Claim

A MC 74022 and 74023	Tip Top Gypsum Placer Claim #5A and #5B
A MC 74024 and 74025	Gypsum City No. 1 and No. 2
A MC 74026 thru 74049	Tip Top No. 1 - No. 24
A MC 74050 and 74051	Gypsum Town No. 45 and No. 46
A MC 74052	Gypsum Town 47
A MC 74053 thru 74057	Gypsum Town No. 48 - No. 52
A MC 74058 thru 74073	Gypsum City No. 3 - No. 18
A MC 74074 thru 74085	Gypsum Town No. 1 - No. 12
A MC 74086 thru 74104	Gypsum Town No. 17 - No. 35
A MC 74105 thru 74109	Gypsum Hills No. 1 - No. 5
A MC 74110 thru 74126	Gypsum Hills No. 7 - No. 23
A MC 74127 thru 74141	Gypsum Dome No. 9 - No. 23
A MC 74142 thru 74145	Gypsum Town #13 - #16
A MC 74146	Gypsum City #19 "Amended"
A MC 74147	Gypsum City #20
A MC 74148	Gypsum Town Placer Claim #53
A MC 74149	Gypsum Hills #6

Please refer to the claim names and the serial numbers in any future correspondence.

This will also acknowledge receipt of your Affidavit of Labor Performed and Improvements Made for the above claims for the year 1978-1979.

*Copy*

ARIZONA STATE OFFICE  
BU. LAND MANAGEMENT

AUG 27 1980


7:45 A.M.  
PHOENIX, ARIZONA

*Acct. 480's - 9-16-81*

A photocopy of your recorded Affidavit of Labor Performed or Notice of Intent to Hold for the 1979-1980 assessment year should be filed in this office on or before December 30, 1980. No fee is required.

We are processing a refund for \$5.00 due to an overpayment.

Sincerely yours,



Chief, Branch of Records  
and Data Management

Enclosure:  
Regulations 43 CFR 3833

ARIZONA STATE OFFICE  
BU. LAND MANAGEMENT

AUG 27 1980

7:45 A.M.  
PHOENIX, ARIZONA



**NOTICE!!**

**These documents have been scanned!**

**Do not place un-scanned documents beneath this notice!**

**Do not remove this notice from this file!**

GPO Jacket No. 560-102  
Print Order 61549  
Rise Business Services, LLC  
Job=AZ15 9/12/2019



Box Number= AZ15243



Claim Begin-End: AMC074022-AMC074149

**3 Transfers**



AZ15243-8

AMC073353-AMC074022



Receipt No. 253367

Trans No. 268212

LEAD FILE #'S 145380, 110305

139164, 324810

~~7622~~ 74022

AMC Number	Code	Amount
74024-74025	396	10 <sup>-</sup>
74050-74052		15 <sup>-</sup>
74054-74071		90 <sup>-</sup>
74073-74075		15 <sup>-</sup>
74081		5 <sup>-</sup>
74086		5 <sup>00</sup>
74088-74095		40 <sup>-</sup>
74097		5 <sup>-</sup>
74099-74102		20 <sup>-</sup>
74105-74109		25 <sup>-</sup>
74110-74113		20 <sup>-</sup>
74122-74123		10 <sup>-</sup>
<del>74125-74126</del>		<del>10<sup>-</sup></del>
74128-74138		55 <sup>-</sup>
74140-74146		35 <sup>-</sup>
74149		5 <sup>00</sup>
110305		5 <sup>00</sup>
<b>TOTAL:</b>		<b>\$</b>

AMC Number	Code	Amount
110307-110311	396	25 <sup>-</sup>
110313		5 <sup>-</sup>
139177-139181		25 <sup>-</sup>
139183-139184		10 <sup>-</sup>
145380		5 <sup>-</sup>
324812- <del>324813</del>		10 <sup>00</sup>
<b>TOTAL:</b>		<b>\$</b> <u>400</u>

Date of Doc 2/1/01

Date of Rec't 2/1/01

Amount Rec'd 450<sup>00</sup>

Amount Earned \_\_\_\_\_

Date Entered: ADM 2/13/01

Date Verified: YMA 2/15/01

Sent to Accts: \_\_\_\_\_

Date Earned: \_\_\_\_\_

- 480 POL
- 481 NOI
- 482 MAINT
- 396 TRANS
- 635 AMEND

NOTES:


**NOTICE OF TRANSFER OF INTEREST**

STATE OF UTAH )  
 : SS  
COUNTY OF SALT LAKE )

On December 12, 2000, Western Gypsum, Inc., claimant of record under unpatented association placer mining claims located in Mohave County, Arizona, quitclaimed its interest in the claims to Western Mining and Minerals, Inc. of 255 North Bluff Street, St. George, Utah, 84770 A copy of the official record of the Quitclaim Deed is attached to this Notice of Transfer of Interest as Exhibit "A" and is incorporated herein by reference. The Quitclaim Deed was recorded in the official records of the Mohave County Recorder, on December 14, 2000, in Book 3639, at Page 69 The claims names, affected lands, AMC serial numbers, dates of location, and books and pages of location are identified in the exhibit of claims and lands attached to the incorporated Quitclaim Deed.


This Notice of Transfer of Interest is filed pursuant to departmental regulations contained in 43 C.F.R. § 3833.3 (2000).

Dated this 31<sup>st</sup> day of January, 2001.



Phillip Wm. Lear  
Attorney for Western Mining and Minerals, Inc.

Subscribed and sworn to before me this 31<sup>st</sup> day of January, 2001.



Notary Public  
Residing at Salt Lake County, Utah

August 1, 2004  
My Commission Expires:

RECEIVED  
B.L.M. AT STATE OFFICE  
2001 FEB - 1 P 2:49  
PHOENIX, ARIZONA

138

EXHIBIT "A"



INDEXED  
2000067773 BK 3639 PG 69  
OFFICIAL RECORDS OF MOHAVE COUNTY  
JOAN MC CALL, MOHAVE COUNTY RECORDER  
12/14/2000 02:34P PAGE 1 OF 13  
SNELL & WILMER LLP  
RECORDING FEE 18.00

MICROFILMED

When Recorded Please Return To:

Phillip Wm. Lear, Esq.  
Snell & Wilmer, LLP  
15 West South Temple, Suite 1200  
Gateway Tower West  
Salt Lake City, Utah 84101

QUITCLAIM DEED

2000-11-1154 AC

Western Gypsum, Inc., a Nevada corporation (the "grantor"), whose address is Post Office Box 850, St. George, Utah 84771, for good and valuable consideration, the receipt and sufficiency of which are hereby acknowledged, hereby quitclaims to Western Mining and Minerals, Inc., a Nevada corporation (the "Grantee"), whose address 225 North Bluff Street, St. George, UT 84770, all of its right, title, and interest in and to those certain unpatented mining claims of the Grantor situated in Mohave County, Arizona, the names of which and the place of record of the location notices thereof in the official records of Mohave County and the authorized office of the Bureau of Land Management are as set forth in Exhibit "A" attached hereto and incorporated herein by this reference.

DATED this 12th day of December, 2000.

WESTERN GYPSUM, INC.

By: Don G. Cecala  
Don G. Cecala, President

RECEIVED  
BLM AND STATE OFFICE  
2001 FEB - 1 P 2:49  
TERRA ARIZONA


ACKNOWLEDGMENT

STATE OF Utah )  
 ) SS.  
COUNTY OF Washington )

On 12-12, 2000, before me, the undersigned, a notary public in and for said state, personally appeared Don G. Cecala, personally known to me, to be the person who executed the within instrument as President, on behalf of Western Gypsum, Inc., a Nevada corporation, the corporation therein named, and acknowledged to me that such corporation executed the within instrument pursuant to a Resolution of its Board of Directors.

Witness my hand and official seal.

Denise Stanfill  
NOTARY PUBLIC



PHOENIX, ARIZONA

2001 FEB - 1 P 2:49

RECEIVED  
BLM. AZ STATE OFFICE



GYPSUM CITY CLAIMS

The following are situated in T. 41 N., R. 12 W., S.R.B.M., Mohave County, Arizona:

Claim Name	Description	County Book/Page	BLM Number
Gypsum City #1 (AMENDED)	SW1/4 NW 1/4 Section 8	5-R/77 6-Q/242	74024 ✓
Gypsum City #2 (AMENDED)	W1/2 SW1/4 Section 8	5-R/78 6-Q/243	74025 ✓
Gypsum City #3	SE 1/4 Section 7	5-R/79	74058 ✓
Gypsum City #4 (AMENDED)	Lots 3 and 4, E1/2 SW1/4, Section 7	5-R/80 2169/90-91	74059 ✓
Gypsum City #5	NE1/4 Section 18	5-R/81	74060 ✓
Gypsum City #6	SE1/4 Section 18	5-R/82	74061 ✓
Gypsum City #7 (AMENDED)	Lots 3 and 4, E1/2 SW1/4, Section 18	5-R/83 2169/92-93	74062 ✓
Gypsum City #8 (AMENDED)	Lots 1 and 2, E1/2 NW1/4, Section 18	5-R/84 2169/94-95	74063 ✓
Gypsum City #9	NE1/4 Section 19	5-R/85	74064 ✓
Gypsum City #10	SE1/4 Section 19	5-R/86	74065 ✓
Gypsum City #11 (AMENDED)	Lots 3 and 4, E1/2 SW1/4, Section 19	5-R/87 2169/96-97	74066 ✓
Gypsum City #12 (AMENDED)	Lots 1 and 2, E1/2 NW1/4, Section 19	5-R/88 2169/98-99	74067 ✓
Gypsum City #13	SW1/4 Section 20	5-R/89	74068 ✓
Gypsum City #19 (AMENDED)	NE1/4 Section 7	5-T/198 6-A/162	74146 ✓

PHOENIX, ARIZONA

— Exhibit A, Page 1 of 11

RECEIVED  
 B.L.M. ARIZONA OFFICE

ENTERED INTO COMPUTER

AM 2/13/01

The following are situated in T. 41 N., R. 13 W., S.R.B.M., Mohave County, Arizona:

Claim Name	Description	County Book/Page	BLM Number
Gypsum City #14	SE1/4 Section 24	5-R/90	74069 ✓
Gypsum City #15	NE1/4 Section 24	5-R/91	74070 ✓
Gypsum City #16	SE1/4 Section 13	5-R/92	74071 ✓
Gypsum City #18 (AMENDED)	NE1/4 Section 13	5-R/94 2169/100/101	74073 ✓

GYPSUM HILLS CLAIMS

The following are situated in T. 41 N., R. 11 W., S.R.B.M., Mohave County, Arizona:

Claim Name	Description	County Book/Page	BLM Number
Gypsum Hills #1	NW1/4 Section 11	5-R/33	74105 ✓
Gypsum Hills #2	SW1/4 Section 11	5-R/34	74106 ✓
Gypsum Hills #3	NE1/4 Section 15	5-R/35	74107 ✓
Gypsum Hills #4	SE1/4 Section 15	5-R/36	74108 ✓
Gypsum Hills #5	SW1/4 Section 15	5-R/37	74109 ✓
Gypsum Hills #6	NW1/4 Section 14	572/591-592	74149 ✓
Gypsum Hills #7	NE1/4 Section 22	5-R/38	74110 ✓
Gypsum Hills #8	SE1/4 Section 22	5-R/39	74111 ✓
Gypsum Hills #9	SW1/4 Section 22	5-R/40	74112 ✓
Gypsum Hills #10	NW1/4 Section 22	5-R/41	74113 ✓
Gypsum Hills #19	NW1/4 Section 27	5-R/50	74122 ✓
Gypsum Hills #20	NE1/4 Section 28	5-R/51	74123 ✓
Gypsum Hills #22	SW1/4 Section 28	5-R/53	74125 ✓
Gypsum Hills #23	NW1/4 Section 28	5-R/54	74126 ✓

PHOENIX, ARIZONA

2001 FEB - 1 P 2:49

RECEIVED BLM AZ STATE OFFICE

Exhibit A, Page 2 of 11

ENTERED INTO COMPUTER

*DM 2/13/01*

18

PAGE 4 OF 13  
BK 3639 PG 72 FEE#2000067773

GYPSUM TOWN CLAIMS

The following are situated in T. 41 N., R. 12 W., S.R.B.M., Mohave County, Arizona:

Claim Name	Description	County Book/Page	BIM Number
Gypsum Town #1	NE1/4 Section 26	5-Q/483	74074 ✓
Gypsum Town #2	SE1/4 Section 26	5-Q/484	74075 ✓
Gypsum Town #8	NW1/4 Section 25	5-Q/490	74081 ✓

The following are situated in T. 40 N., R. 12 W., S.R.B.M., Mohave County, Arizona:

Claim Name	Description	County Book/Page	BIM Number
Gypsum Town #13 (AMENDED)	Lots 1 and 2 Section 2	6-D/45 2500/8	74142 ✓
Gypsum Town #14	SE1/4 Section 2	6-D/46	74148 <sup>3</sup> ✓
Gypsum Town #15	SW1/4 Section 2	6-D/47	74144 ✓
Gypsum Town #16 (AMENDED)	Lots 3 and 4 Section 2	6-D/48 2500/10	74145 ✓
Gypsum Town #17	NE1/4 Section 11	5-Q/495	74086 ✓
Gypsum Town #19	SW1/4 Section 11	5-Q/497	74088 ✓
Gypsum Town #20	NW1/4 Section 11	5-Q/498	74089 ✓
Gypsum Town #21	NW1/4 Section 14	5-Q/499	74090 ✓
Gypsum Town #22	NE1/4 Section 15	5-Q/500	74091 ✓
Gypsum Town #23	SE1/4 Section 15	5-R/1	74092 ✓
Gypsum Town #24	SW1/4 Section 15	5-R/2	74093 ✓
Gypsum Town #25	NW1/4 Section 15	5-R/3	74094 ✓
Gypsum Town #26	NE1/4 Section 21	5-R/4	74095 ✓
Gypsum Town #28	NE1/4 Section 22	5-R/6	74097 ✓
Gypsum Town #30	SW1/4 Section 22	5-R/8	74099 ✓

PAGE 5 OF 13  
BK 3639 PG 73 FEE#2000067773

PROBATE ARIZONA  
2001 FEB -1 P 2 49 Exhibit A, Page 3 of 11

RECEIVED  
BLM STATE OFFICE

ENTERED INTO COMPUTER

DM 2/13/01

18

Gypsum Town #31	NW1/4 Section 22	5-R/9	74100 ✓
Gypsum Town #32	NW1/4 Section 27	5-R/10	74101 ✓
Gypsum Town #33	SW1/4 Section 27	5-R/11	74102 ✓
Gypsum Town #45 (AMENDED)	Lots 1 and 2 Section 3	5-R/220 2500/12	74050 ✓
Gypsum Town #46	SE1/4 Section 3	5-R/221	74051 ✓
Gypsum Town #47	SW1/4 Section 3	5-R/222	74052 ✓
Gypsum Town #49	NE1/4 Section 10	5-R/224	74054
Gypsum Town #50	SE1/4 Section 10	5-R/225	74055
Gypsum Town #51	SW1/4 Section 10	5-R/226	74056
Gypsum Town #52	NW1/4 Section 10	5-R/227	74057

PHOENIX, ARIZONA

2001 FEB - 1 P 2:49

RECEIVED  
B.L.M. STATE OFFICE

Exhibit A, Page 4 of 11

ENTERED INTO COMPUTER

*DM 2/13/01*

10

PAGE 6 OF 13  
BK 3639 PG 74 FEE#2000067773



**GYPSUM DOME CLAIMS**

The following are situated in T. 41 N., R. 11 W., S.R.B.M., Mohave County, Arizona:

Claim Name	Description	County Book/Page	BLM Number
Gypsum Dome #10	SE1/4 Section 20	5-R/19	74128
Gypsum Dome #11	SW1/4 Section 20	5-R/20	74129
Gypsum Dome #12	NW1/4 Section 20	5-R/21	74130
Gypsum Dome #13	NW1/4 Section 21	5-R/22	74131
Gypsum Dome #14	NE1/4 Section 21	5-R/23	74132
Gypsum Dome #15	SE1/4 Section 21	5-R/24	74133
Gypsum Dome #16	SW1/4 Section 21	5-R/25	74134
Gypsum Dome #17	NE1/4 Section 19	5-R/26	74135
Gypsum Dome #18	SE1/4 Section 19	5-R/27	74136
Gypsum Dome #19	SW1/4 Section 19, excluding lots 3 and 4, containing 160 acres	5-R/28	74137
(AMENDED)		2500/14	
Gypsum Dome #20	NE1/4 Section 30	5-R/29	74138
Gypsum Dome #22	SW1/4 Section 30, excluding lots 3 and 4, containing 160 acres	5-R/31	74140 ✓
(AMENDED)		2500/16	
Gypsum Dome #23	NW1/4 Section 30, excluding lots 1 and 2, containing 160 acres	5-R/32	74141 ✓
(AMENDED)		2500/18	

PROXIMA ARIZONA

2001 FEB - 1 P 2:49

RECEIVED  
BLM STATE OFFICE

Exhibit A, Page 5 of 11

**ENTERED INTO COMPUTER**

*DM 2/13/01*

13

PAGE 7 OF 13  
BK 3639 PG 75 FEE#2000067773

GOLDEN DOWN CLAIM

The following is situated in T. 41 N., R. 13 W., S.R.B.M., Mohave County, Arizona:

Claim Name	Description	County Book/Page	BLM Number
Golden Down #1	NW1/4 SE1/4 and E1/2 SE1/4 Section 12	753/8	145380

SNOW FLAKE CLAIMS

The following are situated in T. 41 N., R. 12 W., S.R.B.M., Mohave County, Arizona:

Claim Name	Description	County Book/Page	BLM Number
Snowflake #5	W1/2 NW1/4 Section 29	651/445	110309
Snowflake #6	NE1/4 Section 30	651/446	110310
Snowflake #7	SE1/4 Section 30	651/447	110311
Snowflake #9	Lots 1 and 2, E1/2 NW1/4, Section 30	651/449	110313
(AMENDED)		2500/6	

The following are situated in T. 41 N., R. 13 W., S.R.B.M., Mohave County, Arizona:

Claim Name	Description	County Book/Page	BLM Number
Snowflake #1	NE1/4 Section 25	651/440-441	110305
Snowflake #3	SW1/4 Section 25	651/443	110307
Snowflake #4	NW1/4 Section 25	651/444	110308

PHOENIX, ARIZONA

2001 FEB 7 P 2:49

Exhibit A, Page 6 of 11

RECEIVED  
BLM AZ STATE OFFICE

ENTERED INTO COMPUTER

DM 2/13/01

PAGE 8 OF 13  
BK 3639 PG 76 FEE#2000067773

NEW GYPSUM CLAIMS

The following are situated in T. 42 N., R. 12 W., S.R.B.M., Mohave County, Arizona:

Claim Name	Description	County Book/Page	BLM Number
New Gypsum #2	SW 1/4 Section 31	731/21	139183
New Gypsum #3	Lots #1, 2, 3 and 4 along fractional Section 31 North boundary	731/22	139184

The following are situated in T. 41 N., R. 12 W., S.R.B.M., Mohave County, Arizona:

Claim Name	Description	County Book/Page	BLM Number
New Gypsum #4	Lots 1, 2 and 3 and that portion of the SE 1/4 NW 1/4 Section 6 that lies north of the I-15 right-of-way	2123/486	324812
New Gypsum #5	Lots 4 and 5, Section 6	2123/488	324813

MT. AETNA CLAIMS

The following are situated in T. 41 N., R. 11 W., S.R.B.M., Mohave County, Arizona:

Claim Name	Description	County Book/Page	BLM Number
Mt. Aetna #1	NW 1/4 Section 15	731/623	139177
Mt. Aetna #2	SW 1/4 Section 10	731/625	139178
Mt. Aetna #3	SE 1/4 Section 10	731/626	139179
Mt. Aetna #4	NE 1/4 Section 16	731/627	139180
Mt. Aetna #5	SE 1/4 Section 16	731/628	139181

2001 FEB - 1 P 2:49

RECEIVED  
BLM STATE OFFICE

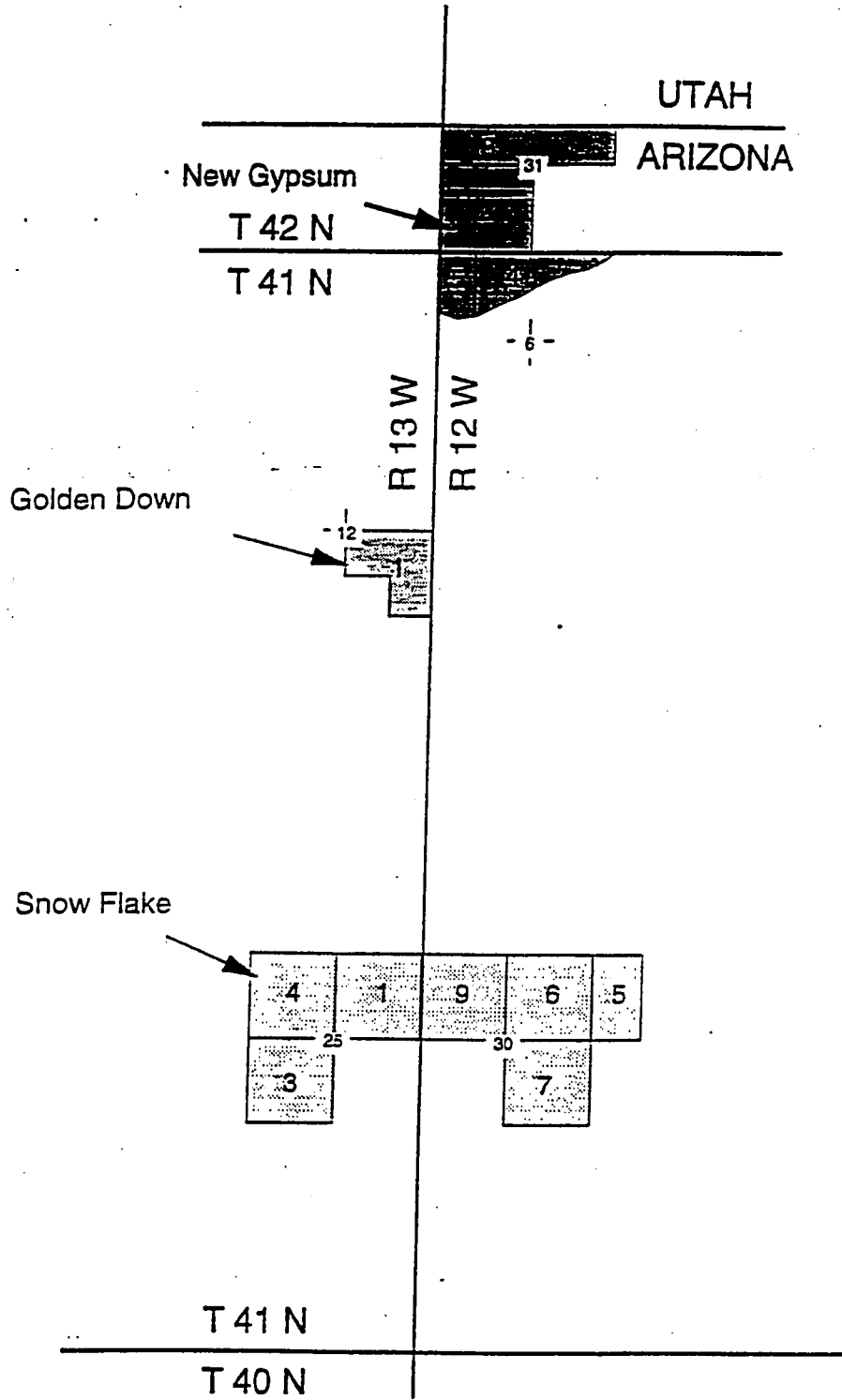
Exhibit A, Page 7 of 11

ENTERED INTO COMPUTER

DM 2/13/01

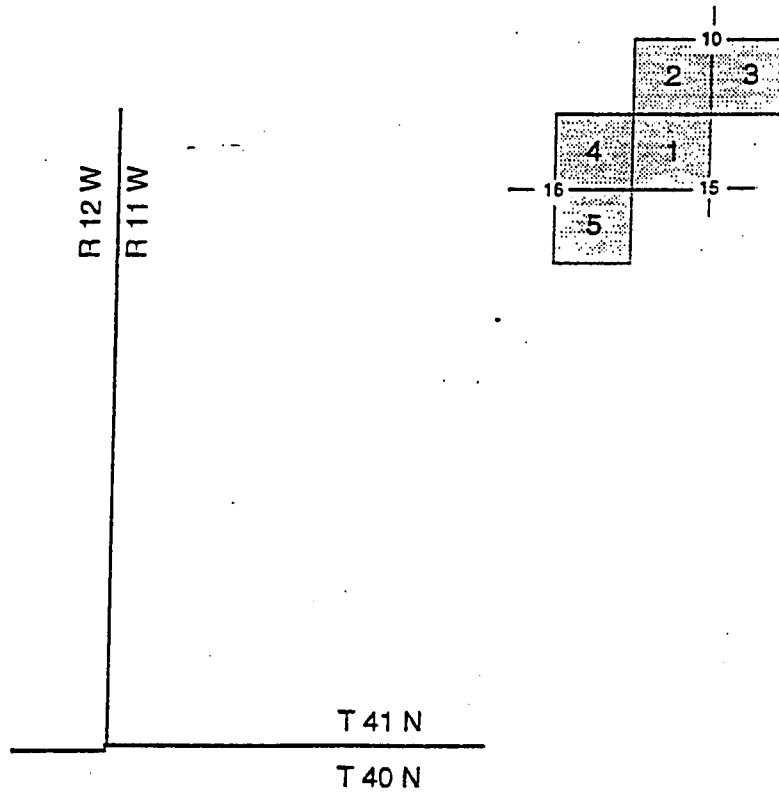
9

PAGE 9 OF 13  
BK 3639 PG 77 FEE#2000067773



PHOENIX, ARIZONA  
RECEIVED  
BLM, AZ STATE OFFICE  
2001 FEB -1 P 2:49  
GOLDEN DOWN, NEW GYPSUM  
AND SNOWFLAKE CLAIMS  
MOHAVE COUNTY, ARIZONA

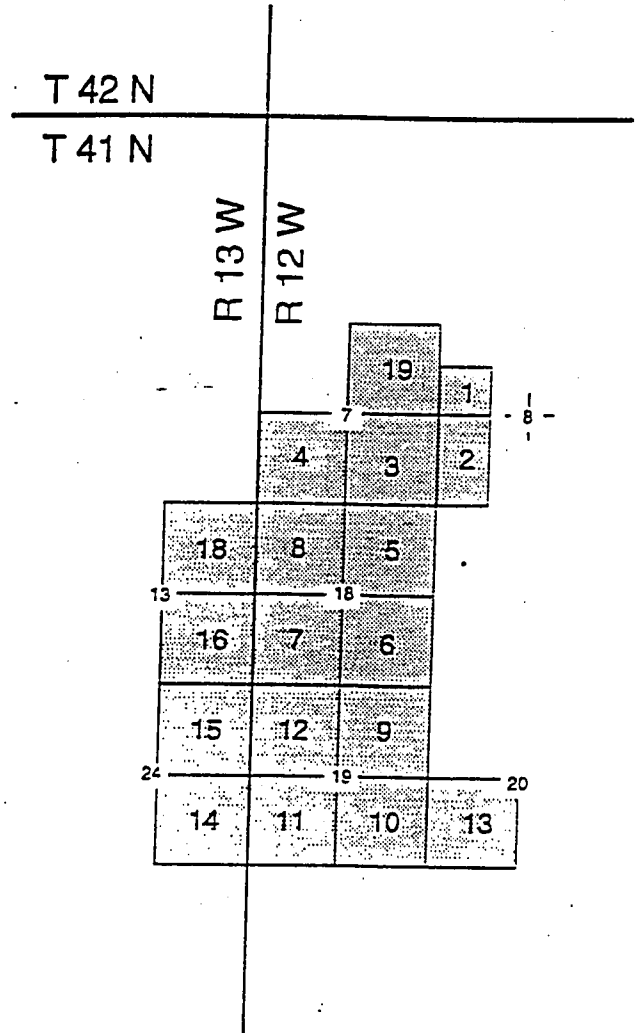




MT AETNA CLAIMS  
MOHAVE COUNTY, ARIZONA

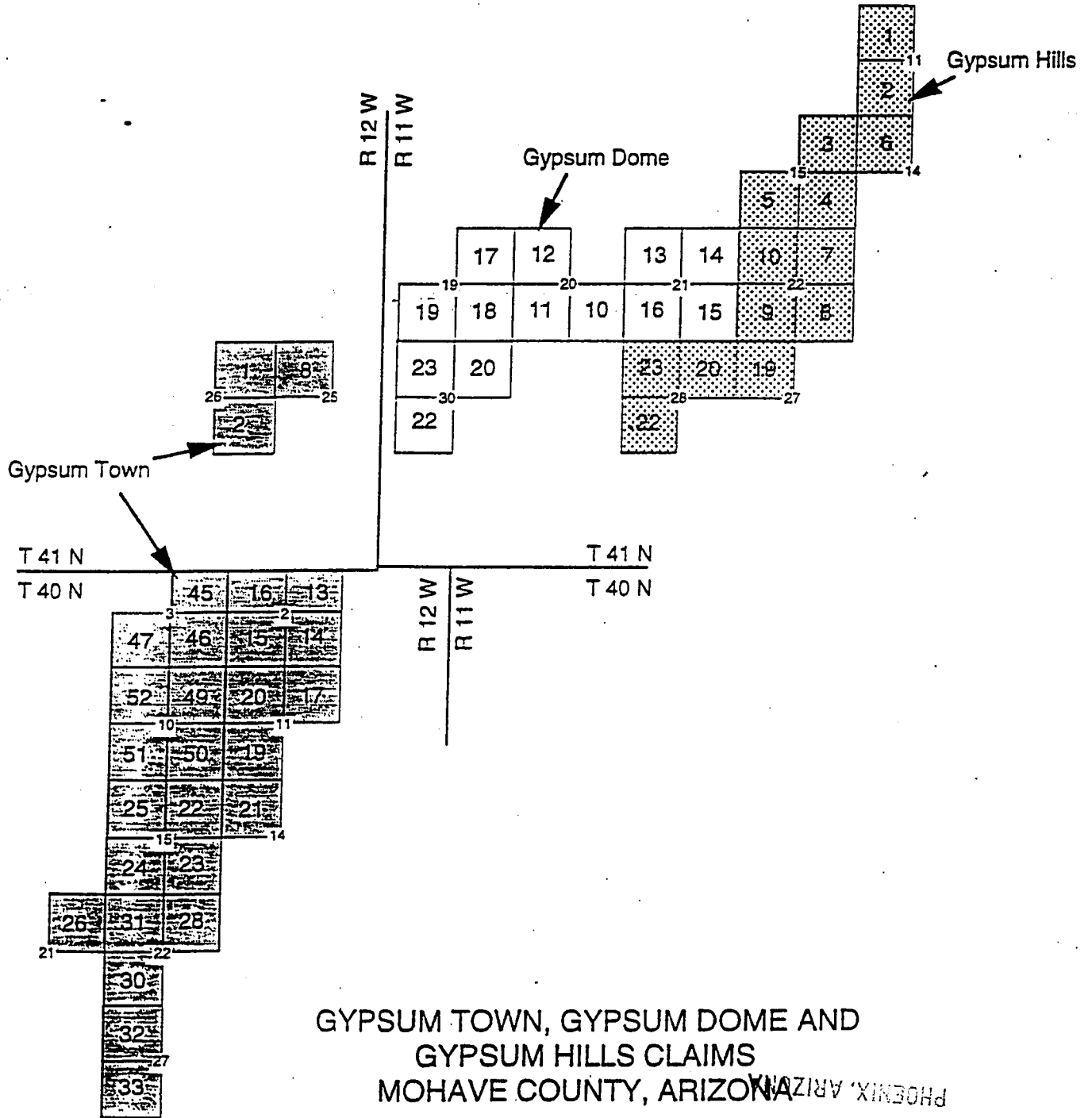
PHOENIX, ARIZONA  
2001 FEB -1 P 2:49  
RECEIVED  
BLM AZ STATE OFFICE

Exhibit A, Page 9 of 11



GYPSUM CITY CLAIMS  
MOHAVE COUNTY, ARIZONA

PHOENIX, ARIZONA  
2001 FEB - 1 P 2:49  
RECEIVED  
BLM. STATE OFFICE



GYPSUM TOWN, GYPSUM DOME AND  
GYPSUM HILLS CLAIMS  
MOHAVE COUNTY, ARIZONA

2001 FEB -1 P 2:49

RECEIVED  
B.L.M. AZ STATE OFFICE

**United States Department of the Interior**  
**Bureau of Land Management**  
 BUSINESS & SUPPORT SVCS DIV  
 222 N CENTRAL AVE  
 PHOENIX, AZ 85004 -2203  
 Phone: (602) 417-9200

Receipt	
No:	253367

**Transaction #:** 268212  
**Date of Transaction:** 02/01/2001

**CUSTOMER:** SNELL & WILMER LLP  
 15 WEST SOUTH TEMPLE,#1200 ATTN: PEYTON SMITH  
 SALT LAKE CITY,UT 84101

LINE #	QTY	COMMODITY / SUBJECT / ACTION / PRODUCT	REMARKS	UNIT PRICE	TOTAL
1	1	LOCATABLE MINERALS / MINING CLAIMS-ACCOUNTS/UNADJUDICATED / MINING CLAIM MONEY RECEIVED (455)	TRF (90)	- n/a -	\$450.00
<b>TOTAL:</b>					<b>\$450.00</b>

PAYMENT INFORMATION			
1	AMOUNT:	\$450.00	POSTMARKED: N/A
	TYPE:	CHECK	RECEIVED: 02/01/2001
	CHECK NO:	6496	
	NAME:	SNELL & WILMER LLP 15 WEST SOUTH TEMPLE,#1200 ATTN: PEYTON SMITH SALT LAKE CITY UT 84101	

REMARKS

CASE SERIAL NUMBER INFORMATION		
TRNS #	LINE #	CASES
268212	1	AMC74024

This receipt was generated by the automated BLM Collections and Billings System and is a paper representation of a portion of the official electronic record contained therein.



Western Gypsum  
PO Box 850  
St. George Utah 84771

INDEXED MICROFILMED



9614623 BK 2702 PG 883  
OFFICIAL RECORDS OF MOHAVE COUNTY, AZ  
JOAN MC CALL, MOHAVE COUNTY RECORDER  
03/19/96 10:50A PAGE 1 OF 7  
WESTERN GYPSUM, INC.  
RECORDING FEE 12.00

Recorded at Request of \_\_\_\_\_  
at \_\_\_\_\_ M. Fee Paid \$ \_\_\_\_\_  
by \_\_\_\_\_ Dep. Book \_\_\_\_\_  
Mail tax notice to \_\_\_\_\_ Address \_\_\_\_\_

ARS-42-1614 AL6

**WARRANTY DEED**  
(Special)

**LINDA ADAMS, also known as LINDA MARIANNA ADAMS,** grantor,  
hereby CONVEYS and WARRANTS, against all claiming by, through or under her, to  
**WESTERN GYPSUM INC.,** a Utah corporation, for the sum of TEN DOLLARS (\$10.00)  
and other good and valuable consideration, the following described mining claims located  
in Mohave County, State of Arizona:

SEE EXHIBIT "A" ATTACHED HERETO

WITNESS the hand of said grantor this 27 day of Dec. 1995

RECEIVED  
BUREAU OF  
LAND MANAGEMENT  
MAR 28 1 55 PM '96  
ARIZONA  
STATE OFFICE  
PHOENIX, ARIZONA

*Linda Adams*

Linda Adams, a/k/a  
Linda Marianna Adams

STATE OF California )  
County of Orange ) SS:

On the 27th day of December, A. D. 1995, personally appeared  
before me LINDA ADAMS, a/k/a Linda Marianna Adams, the signer of the within

ENTERED IN COMPUTER

93 [Signature]

Instrument, who duly acknowledged to me that she executed the same.



*Leatrice N. Hiratsuka*

Notary Public

Residing at: 11433 Tortuga Street  
Cypress, CA 90630

My Commission Expires: Aug. 6, 1996

c:\bec\agree\adams2.swd

PAGE 2 OF 7  
BK 2702 PG 884 FEE#9614623

RECEIVED  
BUREAU OF  
LAND MANAGEMENT  
MAR 28 1 55 PM '96  
ARIZONA  
STATE OFFICE  
PHOENIX, ARIZONA

ENTERED IN COMPUTER

**GYP SUM CITY CLAIMS**

The following are situated in T. 41 N., R. 12 W., S.R.B.M., Mohave County, Arizona:

<u>Claim Name</u>	<u>Description</u>	<u>County Book/Page</u>	<u>BLM Number</u>
Gypsum City #1 (AMENDED)	SW1/4 NW 1/4 Section 8	5-R/77 6-Q/242	74024
Gypsum City #2 (AMENDED)	W1/2 SW1/4 Section 8	5-R/78 6-Q/243	74025
Gypsum City #3	SE 1/4 Section 7	5-R/79	74058
Gypsum City #4 (AMENDED)	Lots 3 and 4, E1/2 SW1/4, Section 7	5-R/80 2169/90-91	74059
Gypsum City #5	NEL/4 Section 18	5-R/81	74060
Gypsum City #6	SEL/4 Section 18	5-R/82	74061
Gypsum City #7 (AMENDED)	Lots 3 and 4, E1/2 SW1/4, Section 18	5-R/83 2169/92-93	74062
Gypsum City #8 (AMENDED)	Lots 1 and 2, E1/2 NW1/4, Section 18	5-R/84 2169/94-95	74063
Gypsum City #9	NEL/4 Section 19	5-R/85	74064
Gypsum City #10	SEL/4 Section 19	5-R/86	74065
Gypsum City #11 (AMENDED)	Lots 3 and 4, E1/2 SW1/4, Section 19	5-R/87 2169/96-97	74066
Gypsum City #12 (AMENDED)	Lots 1 and 2, E1/2 NW1/4, Section 19	5-R/88 2169/98-99	74067
Gypsum City #13	SW1/4 Section 20	5-R/89	74068
Gypsum City #19 (AMENDED)	NEL/4 Section 7	5-T/198 6-A/162	74146

ARIZONA  
STATE OFFICE  
PHOENIX, ARIZONA



Mar 28 1 55 PM '96

RECEIVED  
BUREAU OF  
LAND MANAGEMENT

ENTERED IN COMPUTER EXHIBIT A

(2)

14

The following  situated in T. 41 N., R. 13 W.  R.B.M., Mohave County, Arizona:

<u>Claim Name</u>	<u>Description</u>	<u>County Book/Page</u>	<u>BIM Number</u>
Gypsum City #14	SE1/4 Section 24	5-R/90	74069
Gypsum City #15	NE1/4 Section 24	5-R/91	74070
Gypsum City #16	SE1/4 Section 13	5-R/92	74071
Gypsum City #18 (AMENDED)	NE1/4 Section 13	5-R/94 2169/100/101	74073

GYPSUM HILLS CLAIMS

The following are situated in T. 41 N., R. 11 W., S.R.B.M., Mohave County, Arizona:

<u>Claim Name</u>	<u>Description</u>	<u>County Book/Page</u>	<u>BIM Number</u>
Gypsum Hills #1	NW1/4 Section 11	5-R/33	74105
Gypsum Hills #2	SW1/4 Section 11	5-R/34	74106
Gypsum Hills #3	NE1/4 Section 15	5-R/35	74107
Gypsum Hills #4	SE1/4 Section 15	5-R/36	74108
Gypsum Hills #5	SW1/4 Section 15	5-R/37	74109
Gypsum Hills #6	NW1/4 Section 14	572/591-592	74149 -
Gypsum Hills #7	NE1/4 Section 22	5-R/38	74110
Gypsum Hills #8	SE1/4 Section 22	5-R/39	74111
Gypsum Hills #9	SW1/4 Section 22	5-R/40	74112
Gypsum Hills #10	NW1/4 Section 22	5-R/41	74113
Gypsum Hills #19	NW1/4 Section 27	5-R/50	74122
Gypsum Hills #20	NE1/4 Section 28	5-R/51	74123
Gypsum Hills #22	SW1/4 Section 28	5-R/53	74125
Gypsum Hills #23	NW1/4 Section 28	5-R/54	74126

(18)

ARIZONA  
STATE OFFICE  
PHOENIX, ARIZONA

MAR 28 1 55 PM '96

(3)

RECEIVED  
BUREAU OF  
LAND MANAGEMENT

ENTERED IN COMPUTER



**GYPSUM TOWN CLAIMS**

PH 4 OF 8  
BK 2584 PG 596 (FEE#95-32227)

EXHIBIT (C) 0

The following are situated in T. 41 N., R. 12 W., S.R.B.M., Mohave County, Arizona:

<u>Claim Name</u>	<u>Description</u>	<u>County Book/Page</u>	<u>BIM Number</u>
Gypsum Town #1	NE1/4 Section 26	5-Q/483	74074
Gypsum Town #2	SE1/4 Section 26	5-Q/484	74075
Gypsum Town #8	NW1/4 Section 25	5-Q/490	74081

The following are situated in T. 40 N., R. 12 W., S.R.B.M., Mohave County, Arizona:

<u>Claim Name</u>	<u>Description</u>	<u>County Book/Page</u>	<u>BIM Number</u>
Gypsum Town #13 (AMENDED)	Lots 1 and 2 Section 2	6-D/45 2500/8	74142
Gypsum Town #14	SE1/4 Section 2	6-D/46	74143
Gypsum Town #15	SW1/4 Section 2	6-D/47	74144
Gypsum Town #16 (AMENDED)	Lots 3 and 4 Section 2	6-D/48 2500/10	74145
Gypsum Town #17	NE1/4 Section 11	5-Q/495	74086
Gypsum Town #19	SW1/4 Section 11	5-Q/497	74088
Gypsum Town #20	NW1/4 Section 11	5-Q/498	74089
Gypsum Town #21	NW1/4 Section 14	5-Q/499	74090
Gypsum Town #22	NE1/4 Section 15	5-Q/500	74091
Gypsum Town #23	SE1/4 Section 15	5-R/1	74092
Gypsum Town #24	SW1/4 Section 15	5-R/2	74093
Gypsum Town #25	NW1/4 Section 15	5-R/3	74094
Gypsum Town #26	NE1/4 Section 21	5-R/4	74095
Gypsum Town #28	NE1/4 Section 22	5-R/6	74097
Gypsum Town #30 (AMENDED)	SW1/4 Section 22	5-R/8	74099

Mar 28 1 55 PM '96

(4)

RECEIVED  
BUREAU OF  
LAND MANAGEMENT

PAGE 5 OF 7  
BK 2702 PG 887 FEE#9614623

ENTERED IN COMPUTER

18



EXHIBIT (D) 0

Gypsum Town #31	NW1/4 Section 22	5-R/9	74100
Gypsum Town #32	NW1/4 Section 27	5-R/10	74101
Gypsum Town #33	SW1/4 Section 27	5-R/11	74102
Gypsum Town #45 (AMENDED)	Lots 1 and 2 Section 3	5-R/220 2500/12	74050
Gypsum Town #46	SE1/4 Section 3	5-R/221	74051
Gypsum Town #47	SW1/4 Section 3	5-R/222	74052
Gypsum Town #49	NE1/4 Section 10	5-R/224	74054
Gypsum Town #50	SE1/4 Section 10	5-R/225	74055
Gypsum Town #51	SW1/4 Section 10	5-R/226	74056
Gypsum Town #52	NW1/4 Section 10	5-R/227	74057

(10)

PAGE 5 OF 8  
BK 2584 PG 397 (FEE#95-32227)

ARIZONA  
STATE OFFICE  
PHOENIX, ARIZONA

MAR 28 1 56 PM '96

RECEIVED  
BUREAU OF  
LAND MANAGEMENT

(5)

PAGE 6 OF 7  
BK 2702 PG 888 FEE#9614623

ENTERED IN COMPUTER

GYPSUM DOME CLAIMS

EXHIBIT (E) 0

The following are situated in T. 41 N., R. 11 W., S.R.B.M., Mohave County, Arizona:

<u>Claim Name</u>	<u>Description</u>	<u>County Book/Page</u>	<u>BIM Number</u>
Gypsum Dome #10	NE1/4 Section 20	5-R/19	74128
Gypsum Dome #11	SW1/4 Section 20	5-R/20	74129
Gypsum Dome #12	NW1/4 Section 20	5-R/21	74130
Gypsum Dome #13	NW1/4 Section 21	5-R/22	74131
Gypsum Dome #14	NE1/4 Section 21	5-R/23	74132
Gypsum Dome #15	SE1/4 Section 21	5-R/24	74133
Gypsum Dome #16	SW1/4 Section 21	5-R/25	74134
Gypsum Dome #17	NE1/4 Section 19	5-R/26	74135
Gypsum Dome #18	SE1/4 Section 19	5-R/27	74136
Gypsum Dome #19	SW1/4 Section 19, excluding lots 3 and 4, containing 160 acres	5-R/28	74137
(AMENDED)		2500/14	
Gypsum Dome #20	NE1/4 Section 30	5-R/29	74138
Gypsum Dome #22	SW1/4 Section 30, excluding lots 3 and 4, containing 160 acres	5-R/31	74140
(AMENDED)		2500/16	
Gypsum Dome #23	NW1/4 Section 30, excluding lots 1 and 2, containing 160 acres	5-R/32	74141
(AMENDED)		2500/18	

(13)

ARIZONA  
STATE OFFICE  
PHOENIX, ARIZONA

MAR 28 1 56 PM '96

RECEIVED  
BUREAU OF  
LAND MANAGEMENT

(6)

ENTERED IN COMPUTER

Western Gypsum  
PO Box 850  
St. George UT 84771

MICROFILMED INDEXED



614622 BK 2702 PG 875  
OFFICIAL RECORDS OF MOHAVE COUNTY, AZ  
JOAN MC CALL, MOHAVE COUNTY RECORDER  
03/19/96 10:49A PAGE 1 OF 8  
WESTERN GYPSUM, INC.  
RECORDING FEE 13.00

Recorded at Request of \_\_\_\_\_  
at \_\_\_\_\_ .M. Fee Paid \$ \_\_\_\_\_  
by \_\_\_\_\_ Dep.Book \_\_\_\_\_ Page \_\_\_\_\_ Ref: \_\_\_\_\_  
Mail tax notice to \_\_\_\_\_ Address \_\_\_\_\_

ARS-42-1614 B3

**WARRANTY DEED**  
(Special)


**DAVID THOMAS ADAMS, TIMOTHY RICHARD ADAMS and KIMBERLY MICHELLE ADAMS**, grantors, hereby CONVEY and WARRANT, against all claiming by, through or under them, to **LINDA ADAMS, a/k/a Linda Marianna Adams**, of Cypress \_\_\_\_\_, County of Orange \_\_\_\_\_, State of Calif. \_\_\_\_\_, for the sum of TEN DOLLARS (\$10.00) and other good and valuable consideration, the following described mining claims located in Mohave County, State of Arizona:

SEE EXHIBIT "A" ATTACHED HERETO


RECEIVED  
BUREAU OF  
LAND MANAGEMENT  
MAR 28 1 56 PM '96  
ARIZONA  
STATE OFFICE  
PHOENIX, ARIZONA

WITNESS the hands of said grantors as of the date set opposite their respective signatures.


DATED: 12-27-95

  
\_\_\_\_\_  
David Thomas Adams

DATED: 12-27-95

  
\_\_\_\_\_  
Timothy Richard Adams


DATED: 12/27/95

  
\_\_\_\_\_  
Kimberly Michelle Adams

ENTERED IN COMPUTER  
MT

STATE OF California )  
 ) SS:  
County of Orange )

On the 27th day of December, A. D. 1995, personally appeared before me DAVID THOMAS ADAMS, one of the signers of the within instrument, who duly acknowledged to me that he executed the same.



*Leatrice N. Hiratsuka*  
Notary Public

Residing at: 11433 Tortuga Street  
Cypress, CA 90630

My Commission Expires: Aug. 6, 1996

RECEIVED  
BUREAU OF  
LAND MANAGEMENT  
MAR 28 1 56 PM '96  
ARIZONA  
STATE OFFICE  
PHOENIX, ARIZONA

STATE OF California )  
 ) SS:  
County of Orange )

On the 27th day of December, A. D. 1995, personally appeared before me TIMOTHY RICHARDS ADAMS, one of the signers of the within instrument, who duly acknowledged to me that he executed the same.



*Leatrice N. Hiratsuka*  
Notary Public

Residing at: 11433 Tortuga Street  
Cypress, CA 90630

My Commission Expires: Aug. 6, 1996

ENTERED IN COMPUTER



STATE OF California )  
 ) SS:  
County of Orange )

On the 27th day of December, A. D. 1995, personally appeared before me KIMBERLY MICHELLE ADAMS, one of the signers of the within instrument, who duly acknowledged to me that she executed the same.



*Leatrice N. Hiratsuka*

Notary Public

Residing at: 11433 Tortuga Street  
Cypress, CA 90630

My Commission Expires: Aug. 6, 1996

c:\bec\agree\adams1-swd

RECEIVED  
BUREAU OF  
LAND MANAGEMENT  
MAR 28 1 56 PM '96  
ARIZONA  
STATE OFFICE  
PHOENIX, ARIZONA

ENTERED IN COMPUTER



GYP SUM CITY CLAIMS

The following are situated in T. 41 N., R. 12 W., S.R.B.M., Mohave County, Arizona:



<u>Claim Name</u>	<u>Description</u>	<u>County Book/Page</u>	<u>BLM Number</u>
Gypsum City #1 (AMENDED)	SW1/4 NW 1/4 Section 8	5-R/77 6-Q/242	74024
Gypsum City #2 (AMENDED)	W1/2 SW1/4 Section 8	5-R/78 6-Q/243	74025
Gypsum City #3	SE 1/4 Section 7	5-R/79	74058
Gypsum City #4 (AMENDED)	Lots 3 and 4, E1/2 SW1/4, Section 7	5-R/80 2169/90-91	74059
Gypsum City #5	NE1/4 Section 18	5-R/81	74060
Gypsum City #6	SE1/4 Section 18	5-R/82	74061
Gypsum City #7 (AMENDED)	Lots 3 and 4, E1/2 SW1/4, Section 18	5-R/83 2169/92-93	74062
Gypsum City #8 (AMENDED)	Lots 1 and 2, E1/2 NW1/4, Section 18	5-R/84 2169/94-95	74063
Gypsum City #9	NE1/4 Section 19	5-R/85	74064
Gypsum City #10	SE1/4 Section 19	5-R/86	74065
Gypsum City #11 (AMENDED)	Lots 3 and 4, E1/2 SW1/4, Section 19	5-R/87 2169/96-97	74066
Gypsum City #12 (AMENDED)	Lots 1 and 2, E1/2 NW1/4, Section 19	5-R/88 2169/98-99	74067
Gypsum City #13	SW1/4 Section 20	5-R/89	74068
Gypsum City #19 (AMENDED)	NE1/4 Section 7	5-T/198 6-A/162	74146

RECEIVED  
 BUREAU OF  
 LAND MANAGEMENT  
 ARIZONA  
 STATE OFFICE  
 PHOENIX, ARIZONA  
 MAR 28 1 56 PM '96

ENTERED IN COMPUTER

(a)

EXHIBIT 'A'

The following  situated in T. 41 N., R. 13 W.  R.B.M., Mohave County, Arizona:

<u>Claim Name</u>	<u>Description</u>	<u>County Book/Page</u>	<u>BLM Number</u>
Gypsum City #14	SE1/4 Section 24	5-R/90	74069
Gypsum City #15	NE1/4 Section 24	5-R/91	74070
Gypsum City #16	SE1/4 Section 13	5-R/92	74071
Gypsum City #18 (AMENDED)	NE1/4 Section 13	5-R/94 2169/100/101	74073

GYPSUM HILLS CLAIMS

The following are situated in T. 41 N., R. 11 W., S.R.B.M., Mohave County, Arizona:

<u>Claim Name</u>	<u>Description</u>	<u>County Book/Page</u>	<u>BLM Number</u>
Gypsum Hills #1	NW1/4 Section 11	5-R/33	74105
Gypsum Hills #2	SW1/4 Section 11	5-R/34	74106
Gypsum Hills #3	NE1/4 Section 15	5-R/35	74107
Gypsum Hills #4	SE1/4 Section 15	5-R/36	74108
Gypsum Hills #5	SW1/4 Section 15	5-R/37	74109
Gypsum Hills #6	NW1/4 Section 14	572/591-592	74149
Gypsum Hills #7	NE1/4 Section 22	5-R/38	74110
Gypsum Hills #8	SE1/4 Section 22	5-R/39	74111
Gypsum Hills #9	SW1/4 Section 22	5-R/40	74112
Gypsum Hills #10	NW1/4 Section 22	5-R/41	74113
Gypsum Hills #19	NW1/4 Section 27	5-R/50	74122
Gypsum Hills #20	NE1/4 Section 28	5-R/51	74123
Gypsum Hills #22	SW1/4 Section 28	5-R/53	74125
Gypsum Hills #23	NW1/4 Section 28	5-R/54	74126

ARIZONA  
STATE OFFICE  
PHOENIX, ARIZONA

MAR 28 1 56 PM '96

RECEIVED  
BUREAU OF  
LAND MANAGEMENT

(3)

ENTERED IN COMPUTER

**GYPSUM TOWN CLAIMS**

The following are situated in T. 41 N., R. 12 W., S.R.B.M., Mohave County, Arizona:

<u>Claim Name</u>	<u>Description</u>	<u>County Book/Page</u>	<u>BLM Number</u>
Gypsum Town #1	NE1/4 Section 26	5-Q/483	74074
Gypsum Town #2	SE1/4 Section 26	5-Q/484	74075
Gypsum Town #8	NW1/4 Section 25	5-Q/490	74081

The following are situated in T. 40 N., R. 12 W., S.R.B.M., Mohave County, Arizona:

<u>Claim Name</u>	<u>Description</u>	<u>County Book/Page</u>	<u>BLM Number</u>
Gypsum Town #13 (AMENDED)	Lots 1 and 2 Section 2	6-D/45 2500/8	74142
Gypsum Town #14	SE1/4 Section 2	6-D/46	74143
Gypsum Town #15	SW1/4 Section 2	6-D/47	74144
Gypsum Town #16 (AMENDED)	Lots 3 and 4 Section 2	6-D/48 2500/10	74145
Gypsum Town #17	NE1/4 Section 11	5-Q/495	74088
Gypsum Town #19	SW1/4 Section 11	5-Q/497	74089
Gypsum Town #20	NW1/4 Section 11	5-Q/498	74089
Gypsum Town #21	NW1/4 Section 14	5-Q/499	74090
Gypsum Town #22	NE1/4 Section 15	5-Q/500	74091
Gypsum Town #23	SE1/4 Section 15	5-R/1	74092
Gypsum Town #24	SW1/4 Section 15	5-R/2	74093
Gypsum Town #25	NW1/4 Section 15	5-R/3	74094
Gypsum Town #26	NE1/4 Section 21	5-R/4	74095
Gypsum Town #28	NE1/4 Section 22	5-R/6	74097
Gypsum Town #30	SW1/4 Section 22	5-R/8	74099

RECEIVED  
 BUREAU OF  
 LAND MANAGEMENT  
 ARIZONA  
 STATE OFFICE  
 PHOENIX, ARIZONA  
 MAR 28 1 56 PM '96

(4)

ENTERED IN COMPUTER

Gypsum Town #31	NW1/4 Section 22	5-R/9	74100
Gypsum Town #32	NW1/4 Section 27	5-R/10	74101
Gypsum Town #33	SW1/4 Section 27	5-R/11	74102
Gypsum Town #45 (AMENDED)	Lots 1 and 2 Section 3	5-R/220 2500/12	74050
Gypsum Town #46	SE1/4 Section 3	5-R/221	74051
Gypsum Town #47	SW1/4 Section 3	5-R/222	74052
Gypsum Town #49	NE1/4 Section 10	5-R/224	74054
Gypsum Town #50	SE1/4 Section 10	5-R/225	74055
Gypsum Town #51	SW1/4 Section 10	5-R/226	74056
Gypsum Town #52	NW1/4 Section 10	5-R/227	74057

RECEIVED  
BUREAU OF  
LAND MANAGEMENT  
ARIZONA  
STATE OFFICE  
PHOENIX, ARIZONA  
MAR 28 1 56 PM '96

PAGE 5 OF 8  
BK 2524 PG 397 (FEE#95-32227)  
PAGE 7 OF 8  
BK 2702 PG 881 FEE#9614622

(5)

ENTERED IN COMPUTER



GYPSUM DOME CLAIMS

The following are situated in T. 41 N., R. 11 W., S.R.B.M., Mohave County, Arizona:

<u>Claim Name</u>	<u>Description</u>	<u>County Book/Page</u>	<u>BIM Number</u>
Gypsum Dome #10	NE1/4 Section 20	5-R/19	74128
Gypsum Dome #11	SW1/4 Section 20	5-R/20	74129
Gypsum Dome #12	NW1/4 Section 20	5-R/21	74130
Gypsum Dome #13	NW1/4 Section 21	5-R/22	74131
Gypsum Dome #14	NE1/4 Section 21	5-R/23	74132
Gypsum Dome #15	SE1/4 Section 21	5-R/24	74133
Gypsum Dome #16	SW1/4 Section 21	5-R/25	74134
Gypsum Dome #17	NE1/4 Section 19	5-R/26	74135
Gypsum Dome #18	SE1/4 Section 19	5-R/27	74136
Gypsum Dome #19	SW1/4 Section 19, excluding lots 3 and 4, containing 160 acres	5-R/28	74137
(AMENDED)		2500/14	
Gypsum Dome #20	NE1/4 Section 30	5-R/29	74138
Gypsum Dome #22	SW1/4 Section 30, excluding lots 3 and 4, containing 160 acres	5-R/31	74140
(AMENDED)		2500/16	
Gypsum Dome #23	NW1/4 Section 30, excluding lots 1 and 2, containing 160 acres	5-R/32	74141
(AMENDED)		2500/18	

RECEIVED  
 BUREAU OF  
 LAND MANAGEMENT  
 ARIZONA  
 STATE OFFICE  
 PHOENIX, ARIZONA  
 MAR 28 1 56 PM '96

(6)


ENTERED IN COMPUTER

Western Gypsum  
PO Box 850  
St. George Utah 84771

INDEXED

RECORDED

9614621 BK 2702 PG 866  
OFFICIAL RECORDS OF MOHAVE COUNTY, AZ  
JOAN MC CALL, MOHAVE COUNTY RECORDER  
03/19/96 10:48A PAGE 1 OF 9  
WESTERN GYPSUM, INC.  
RECORDING FEE 14.00



RECEIVED  
BUREAU OF  
LAND MANAGEMENT

MAR 28 1 56 PM '96

ARIZONA  
STATE OFFICE  
PHOENIX, ARIZONA

### Affidavit of Heirs of James W. Adams also known as James Walter Adams, Jr.

The undersigned heirs of James W. Adams aka James Walter Adams, deceased, on their oath depose and say the following:

1. We are the children, and the only children, of James W. Adams also known as James Walter Adams, Jr. Linda Adams, our mother and the wife of James Walter Adams, has consulted with each of us and advised us of the obligation to furnish to Western Gypsum, Inc., a deed conveying the Gypsum Claims situated in Mohave County, Arizona, which claims were titled in the name of our deceased father who is named above.
2. Our given names are David Thomas Adams, born October 20, 1969, an adult, Timothy Richard Adams and Kimberly Michelle Adams, both born on May 4, 1972 (twins), adults. Our father died on March 2, 1993.
3. We individually and collectively desire to convey to mother any interest we may have in said Gypsum Claims in order that she may convey the interests to Western Gypsum, Inc., the company to whom our father sold his interest during his lifetime. By conveying our interest to our mother we jointly and severally disclaim any interest in the mining claims described on the Special Warranty Deed, a copy of which is attached hereto as Exhibit "A" and by this reference is incorporated herein, and which Special Warranty Deed is executed simultaneously with this Affidavit. It is our intention to convey any interest which we may now hold or hereafter acquire in the described mining claims situated in Mohave County, Arizona.
4. We want our mother to have any interest to which we may be entitled, by operation of law, in the money received as a result of the sale by our father of the claims titled in his name to Western Gypsum, Inc., and understand that by deeding any interest we may have our mother, Linda Adams, may then place a deed in escrow or may take title and receive a Trust deed to assure her payment of the remaining balance.
5. We, the undersigned, have also reviewed the last will and testament of our father, John Walter Adams, Jr., particularly paragraph FIFTH thereof, wherein our father in his lifetime declared that, upon his death, he gave, devised and bequeathed his entire estate to his wife, Linda Marianna Adams, aka Linda Adams, if she survived

ENTERED IN COMPUTER

*mtt*


him, and it is perfectly clear that she did. As the children of John Walter Adams, Jr., we would still be willing to convey to our mother our entire interest whether or not the will so provided, and we do so by the simultaneous execution of the deed to our mother.

6. We were informed that the probate of our father's estate would give our mother the interests to which our father declared he was entitled, but we do not want her to be subjected to the expense of a probate and trust this will avoid the necessity of such a proceeding.


7. There are no other heirs known to us who would have any interest whatever in the contract of sale to Western Gypsum, Inc. by our deceased father, which contract was dated and executed September 1, 1991, and subsequently amended on August 4, 1992, and August 17, 1993. The second amendment was consented to by our mother acting on her own behalf and the estate of our deceased father, and we consent and approve her actions and are completely satisfied with the information provided by our mother. Our only interest is to accommodate our mother in the transfer of any potential interest we could be construed to have by virtue of any statute or case law.

8. The undersigned acknowledge, by the execution of this Affidavit, that we disclaim any interest in and to any mining claims which were the subject of a sale by our deceased father to Western Gypsum, Inc. under the agreement dated August 1, 1991, amended by our father on August 14, 1992 and further amended by our mother, Linda Adams, on August 17, 1993. We ratify and approve the actions of our mother to the extent we could have any interest whatsoever in said claims.


DATED: 12-27-95

  
David Thomas Adams, an adult  
Social Security No. 546799991

DATED: 12-27-95

  
Timothy Richard Adams, an adult  
Social Security No. 547-79-0032

DATED: 12/27/95

  
Kimberly Michelle Adams, an adult  
Social Security No. 546-79-9309

ARIZONA  
STATE OFFICE  
PHOENIX, ARIZONA

MAR 28 1 56 PM '96

RECEIVED  
BUREAU OF  
LAND MANAGEMENT

ENTERED IN COMPUTER

STATE OF California )  
 ) ss:  
County of Orange )

On this 27th day of Dec., 1995 personally appeared before me David Thomas Adams who, under oath, declared that he has read the foregoing instrument and acknowledged that he knows and understands the contents thereof; declares the representations therein to be true and correct, and that he executed the same after being fully informed of the effects thereof, namely, that he disclaims any interest in the mining claims owned or claimed by his father, and transfers said interest to his mother, Linda Marianna Adams.




*Leatrice N. Hiratsuka*  
\_\_\_\_\_  
Notary Public

Residing at: 11433 Tortuga Street  
Cypress, CA 90630

My Commission Expires: Aug. 16, 1996

STATE OF California )  
 ) ss:  
County of Orange )

On this 27th day of Dec., 1995, personally appeared before me Timothy Richard Adams who, under oath declared that he has read the foregoing instrument and acknowledged that he knows and understands the contents thereof, declares the representations therein to be true and correct, and that he executed the same after being fully informed of the effects thereof, namely, that he disclaims any interest in the mining claims owned or claimed by his father, and transfers said interest to his mother, Linda Marianna Adams.



*Leatrice N. Hiratsuka*  
\_\_\_\_\_  
Notary Public

Residing at: 11433 Tortuga Street  
Cypress, CA 90630

My Commission Expires: Aug. 16, 1996

ARIZONA  
STATE OFFICE  
PHOENIX, ARIZONA

MAR 28 1 57 PM '96

ENTERED IN COMPUTER

RECEIVED  
BUREAU OF  
LAND MANAGEMENT

STATE OF California )  
 ) ss:  
County of Orange )

On the 27th day of Dec., 1995, personally appeared before me Kimberly Michelle Adams who, under oath, declared that she had read the foregoing instrument and acknowledged that she knows and understands the contents thereof, declares the representations contained therein to be true and correct, and that she executed the same after being fully informed of the effects thereof, namely, that she disclaims any interest in the mining claims owned or claimed by her father, and transfers said interest to her mother, Linda Marianna Adams.



*Leatrice N. Hiratsuka*  
\_\_\_\_\_  
Notary Public  
Residing at: 11433 Tortuga Street  
Cypress, CA 90630

My Commission Expires: Aug. 16, 1996

c:\bec\agree\adams.aff

RECEIVED  
BUREAU OF  
LAND MANAGEMENT  
MAR 28 1 57 PM '96  
ARIZONA  
STATE OFFICE  
PHOENIX, ARIZONA



GYPSUM CITY CLAIMS

The following are situated in T. 41 N., R. 12 W., S.R.B.M., Mohave County, Arizona:

<u>Claim Name</u>	<u>Description</u>	<u>County Book/Page</u>	<u>BLM Number</u>
Gypsum City #1 (AMENDED)	SW1/4 NW 1/4 Section 8	5-R/77 6-Q/242	74024
Gypsum City #2 (AMENDED)	W1/2 SW1/4 Section 8	5-R/78 6-Q/243	74025
Gypsum City #3	SE 1/4 Section 7	5-R/79	74058
Gypsum City #4 (AMENDED)	Lots 3 and 4, E1/2 SW1/4, Section 7	5-R/80 2169/90-91	74059
Gypsum City #5	NE1/4 Section 18	5-R/81	74060
Gypsum City #6	SE1/4 Section 18	5-R/82	74061
Gypsum City #7 (AMENDED)	Lots 3 and 4, E1/2 SW1/4, Section 18	5-R/83 2169/92-93	74062
Gypsum City #8 (AMENDED)	Lots 1 and 2, E1/2 NW1/4, Section 18	5-R/84 2169/94-95	74063
Gypsum City #9	NE1/4 Section 19	5-R/85	74064
Gypsum City #10	SE1/4 Section 19	5-R/86	74065
Gypsum City #11 (AMENDED)	Lots 3 and 4, E1/2 SW1/4, Section 19	5-R/87 2169/96-97	74066
Gypsum City #12 (AMENDED)	Lots 1 and 2, E1/2 NW1/4, Section 19	5-R/88 2169/98-99	74067
Gypsum City #13	SW1/4 Section 20	5-R/89	74068
Gypsum City #19 (AMENDED)	NE1/4 Section 7	5-T/198 6-A/162	74146

(14)

ARIZONA  
STATE OFFICE  
PHOENIX, ARIZONA

Mar 28 1 57 PM '96

ENTERED IN COMPUTER

RECEIVED  
BUREAU OF  
LAND MANAGEMENT

(2)

EXHIBIT 'A'

The following situated in T. 41 N., R. 13 W. C.R.B.M., Mohave County, Arizona:

<u>Claim Name</u>	<u>Description</u>	<u>County Book/Page</u>	<u>BLM Number</u>
Gypsum City #14	SE1/4 Section 24	5-R/90	74069
Gypsum City #15	NE1/4 Section 24	5-R/91	74070
Gypsum City #16	SE1/4 Section 13	5-R/92	74071
Gypsum City #18 (AMENDED)	NE1/4 Section 13	5-R/94 2169/100/101	74073

GYPSUM HILLS CLAIMS

The following are situated in T. 41 N., R. 11 W., S.R.B.M., Mohave County, Arizona:

<u>Claim Name</u>	<u>Description</u>	<u>County Book/Page</u>	<u>BLM Number</u>
Gypsum Hills #1	NW1/4 Section 11	5-R/33	74105
Gypsum Hills #2	SW1/4 Section 11	5-R/34	74106
Gypsum Hills #3	NE1/4 Section 15	5-R/35	74107
Gypsum Hills #4	SE1/4 Section 15	5-R/36	74108
Gypsum Hills #5	SW1/4 Section 15	5-R/37	74109
Gypsum Hills #6	NW1/4 Section 14	572/591-592	74149
Gypsum Hills #7	NE1/4 Section 22	5-R/38	74110
Gypsum Hills #8	SE1/4 Section 22	5-R/39	74111
Gypsum Hills #9	SW1/4 Section 22	5-R/40	74112
Gypsum Hills #10	NW1/4 Section 22	5-R/41	74113
Gypsum Hills #19	NW1/4 Section 27	5-R/50	74122
Gypsum Hills #20	NE1/4 Section 28	5-R/51	74123
Gypsum Hills #22	SW1/4 Section 28	5-R/53	74125
Gypsum Hills #23	NW1/4 Section 28	5-R/54	74126

ARIZONA  
STATE OFFICE  
PHOENIX, ARIZONA

18

MAR 28 1 57 PM '96

(3)

RECEIVED  
BUREAU OF  
LAND MANAGEMENT

ENTERED IN COMPUTER

**GYP SUM TOWN CLAIMS**

EXHIBIT (C)

The following are situated in T. 41 N., R. 12 W., S.R.B.M., Mohave County, Arizona:

<u>Claim Name</u>	<u>Description</u>	<u>County Book/Page</u>	<u>BIM Number</u>
Gypsum Town #1	NE1/4 Section 26	5-Q/483	74074
Gypsum Town #2	SE1/4 Section 26	5-Q/484	74075
Gypsum Town #8	NW1/4 Section 25	5-Q/490	74081

The following are situated in T. 40 N., R. 12 W., S.R.B.M., Mohave County, Arizona:

<u>Claim Name</u>	<u>Description</u>	<u>County Book/Page</u>	<u>BIM Number</u>
Gypsum Town #13 (AMENDED)	Lots 1 and 2 Section 2	6-D/45 2500/8	74142
Gypsum Town #14	SE1/4 Section 2	6-D/46	74143
Gypsum Town #15	SW1/4 Section 2	6-D/47	74144
Gypsum Town #16 (AMENDED)	Lots 3 and 4 Section 2	6-D/48 2500/10	74145
Gypsum Town #17	NE1/4 Section 11	5-Q/495	74088
Gypsum Town #19	SW1/4 Section 11	5-Q/497	74088
Gypsum Town #20	NW1/4 Section 11	5-Q/498	74088
Gypsum Town #21	NW1/4 Section 14	5-Q/499	74090
Gypsum Town #22	NE1/4 Section 15	5-Q/500	74091
Gypsum Town #23	SE1/4 Section 15	5-R/1	74092
Gypsum Town #24	SW1/4 Section 15	5-R/2	74093
Gypsum Town #25	NW1/4 Section 15	5-R/3	74094
Gypsum Town #26	NE1/4 Section 21	5-R/4	74095
Gypsum Town #28	NE1/4 Section 22	5-R/6	74097
Gypsum Town #30	SW1/4 Section 22	5-R/8	74099

ARIZONA  
STATE OFFICE  
PHOENIX  
RECEIVED

MAR 28 1 57 PM '96

BUREAU OF  
LAND MANAGEMENT

18

(4)

ENTERED IN COMPUTER

EXHIBIT (D)

Gypsum Town #31	NW1/4 Section 22	5-R/9	74100
Gypsum Town #32	NW1/4 Section 27	5-R/10	74101
Gypsum Town #33	SW1/4 Section 27	5-R/11	74102
Gypsum Town #45 (AMENDED)	Lots 1 and 2 Section 3	5-R/220 2500/12	74050
Gypsum Town #46	SE1/4 Section 3	5-R/221	74051
Gypsum Town #47	SW1/4 Section 3	5-R/222	74052
Gypsum Town #49	NE1/4 Section 10	5-R/224	74054
Gypsum Town #50	SE1/4 Section 10	5-R/225	74055
Gypsum Town #51	SW1/4 Section 10	5-R/226	74056
Gypsum Town #52	NW1/4 Section 10	5-R/227	74057

RECEIVED  
BUREAU OF  
LAND MANAGEMENT  
MAR 28 1 57 PM '96  
ARIZONA  
STATE OFFICE  
PHOENIX, ARIZONA

PAGE 5 OF 8  
BK 2384 PG 597 (FEE#95-32227)

PAGE 8 OF 9  
BK 2702 PG 873 FEE#9614621

(5)

(10)

ENTERED IN COMPUTER

GYPSUM DOME CLAIMS

PAGE 6 OF 8  
BK 2584 PG 598 (FEE#95-32227)

EXHIBIT (E)

The following are situated in T. 41 N., R. 11 W., S.R.B.M., Mohave County, Arizona:

<u>Claim Name</u>	<u>Description</u>	<u>County Book/Page</u>	<u>BIM Number</u>
Gypsum Dome #10	NE1/4 Section 20	5-R/19	74128
Gypsum Dome #11	SW1/4 Section 20	5-R/20	74129
Gypsum Dome #12	NW1/4 Section 20	5-R/21	74130
Gypsum Dome #13	NW1/4 Section 21	5-R/22	74131
Gypsum Dome #14	NE1/4 Section 21	5-R/23	74132
Gypsum Dome #15	SE1/4 Section 21	5-R/24	74133
Gypsum Dome #16	SW1/4 Section 21	5-R/25	74134
Gypsum Dome #17	NE1/4 Section 19	5-R/26	74135
Gypsum Dome #18	SE1/4 Section 19	5-R/27	74136
Gypsum Dome #19	SW1/4 Section 19, excluding lots 3 and 4, containing 160 acres	5-R/28	74137
(AMENDED)		2500/14	
Gypsum Dome #20	NE1/4 Section 30	5-R/29	74138
Gypsum Dome #22	SW1/4 Section 30, excluding lots 3 and 4, containing 160 acres	5-R/31	74140
(AMENDED)		2500/16	
Gypsum Dome #23	NW1/4 Section 30, excluding lots 1 and 2, containing 160 acres	5-R/32	74141
(AMENDED)		2500/18	

(13)

ARIZONA  
STATE OFFICE  
PHOENIX, ARIZONA

MAR 28 1 57 PM '96

RECEIVED  
BUREAU OF  
LAND MANAGEMENT

(6)

PAGE 9 OF 9  
BK 2702 PG 874 FEE#9614621

ENTERED IN COMPUTER



CERTIFICATE OF DEATH

3-93-30-002762

STATE FILE NUMBER		STATE OF CALIFORNIA USE BLACK INK ONLY			LOCAL REGISTRATION DISTRICT AND CERTIFICATE NUMBER			
1A. NAME OF DECEDENT—FIRST (GIVEN) <b>JAMES</b>		1B. MIDDLE <b>WALTER</b>	1C. LAST (FAMILY) <b>ADAMS JR,</b>		2A. DATE OF DEATH—MO. DAY, YR. <b>March 2 1993</b>		2B. HOUR <b>2300</b>	3. SEX <b>Male</b>
4. RACE <b>White</b>		5. HISPANIC—SPECIFY <input type="checkbox"/> YES <input checked="" type="checkbox"/> NO		6. DATE OF BIRTH—MO. DAY, YR. <b>October 1 1942</b>	7. AGE IN YEARS <b>50</b>	IF UNDER 1 YEAR MONTHS _____ DAYS _____	IF UNDER 24 HOURS HOURS _____ MINUTES _____	
8. STATE OF BIRTH <b>TX</b>	9. CITIZEN OF WHAT COUNTRY <b>U.S.A.</b>	10A. FULL NAME OF FATHER <b>James W. Adams</b>		10B. STATE OF BIRTH <b>GA</b>	11A. FULL MAIDEN NAME OF MOTHER <b>Mary Kitty Miles</b>		11B. STATE OF BIRTH <b>TX</b>	
12. MILITARY SERVICE <b>19 62 To 19 65 NONE</b>		13. SOCIAL SECURITY NO. <b>456-62-1861</b>	14. MARITAL STATUS <b>Married</b>		15. NAME OF SURVIVING SPOUSE (IF WIFE, ENTER MAIDEN NAME) <b>Linda Gamez</b>			
16A. USUAL OCCUPATION <b>Salesman, Minerals</b>		16B. USUAL KIND OF BUSINESS OR INDUSTRY <b>Gypsum Mining</b>	16C. USUAL EMPLOYER <b>Self Employed</b>		16D. YEARS IN OCCUPATION <b>15</b>	17. EDUCATION—YEARS COMPLETED <b>14</b>		
18A. RESIDENCE—STREET AND NUMBER OR LOCATION <b>7702 San Rafael</b>					18B. CITY <b>Buena Park</b>		18C. ZIP CODE <b>90620</b>	
18D. COUNTY <b>Orange</b>		18E. NUMBER OF YEARS IN THIS COUNTY <b>18</b>	18F. STATE OR FOREIGN COUNTRY <b>California</b>		20. NAME, RELATIONSHIP, MAILING ADDRESS AND ZIP CODE OF INFORMANT <b>Linda Adams (wife) 7702 San Rafael Buena Park, Ca. 90620</b>			
19A. PLACE OF DEATH <b>Residence</b>		19B. IF HOSPITAL, SPECIFY ONE: IP, ER/OP, DOA _____ _____ _____	19C. COUNTY <b>Orange</b>		TIME INTERVAL BETWEEN ONSET AND DEATH	22. WAS DEATH REPORTED TO CORONER REFERRAL NUMBER <input checked="" type="checkbox"/> YES <b>93-01457 ST</b> <input type="checkbox"/> NO		
19D. STREET ADDRESS—STREET AND NUMBER OR LOCATION <b>7702 San Rafael</b>		19E. CITY <b>Buena Park</b>		23. WAS BIOPSY PERFORMED <input type="checkbox"/> YES <input checked="" type="checkbox"/> NO	24A. WAS AUTOPSY PERFORMED <input type="checkbox"/> YES <input checked="" type="checkbox"/> NO	24B. WAS IT USED IN DETERMINING CAUSE OF DEATH <input type="checkbox"/> YES <input checked="" type="checkbox"/> NO		
21. DEATH WAS CAUSED BY: (ENTER ONLY ONE CAUSE PER LINE FOR A, B, AND C) IMMEDIATE CAUSE (A) <b>Cardiac Arrest</b> ▶ <b>6 min</b>					25. OTHER SIGNIFICANT CONDITIONS CONTRIBUTING TO DEATH BUT NOT RELATED TO CAUSE GIVEN IN 21 <b>Diabetes Mellitus</b>			
DUE TO (B) <b>Ventricular Fibrillation</b> ▶ <b>10 min</b>					26. WAS OPERATION PERFORMED FOR ANY CONDITION IN ITEM 21 OR 25. IF YES, LIST TYPE OF OPERATION AND DATE. <b>No</b>			
DUE TO (C) <b>Dilated Cardiomyopathy</b> ▶ <b>3 yrs</b>					27A. DECEDENT ATTENDED SINCE MONTH, DAY, YEAR <b>4-16-92</b>			
27A. DECEDENT ATTENDED SINCE MONTH, DAY, YEAR		27B. DECEDENT LAST SEEN ALIVE MONTH, DAY, YEAR <b>2-28-93</b>		27C. SIGNATURE AND DEGREE OR TITLE OF CERTIFIER <i>Jaime Moriguchi M.D.</i>	27D. CERTIFIER'S LICENSE NUMBER <b>G48967</b>	27E. TYPE ATTENDING PHYSICIAN'S NAME AND ADDRESS <b>Los Angeles, Ca.</b>		27F. DATE SIGNED <b>3-4-93</b>
27A. DECEDENT ATTENDED SINCE MONTH, DAY, YEAR					28A. SIGNATURE AND TITLE OF CORONER OR DEPUTY CORONER ▶		28B. DATE SIGNED	
29. MANNER OF DEATH—specify one: natural, accident, suicide, homicide, pending investigation or could not be determined		30A. PLACE OF INJURY		30B. INJURY AT WORK <input type="checkbox"/> YES <input type="checkbox"/> NO	30C. DATE OF INJURY MONTH, DAY, YEAR	31. HOUR		
32. LOCATION (STREET AND NUMBER OR LOCATION AND CITY)				33. DESCRIBE HOW INJURY OCCURRED (EVENTS WHICH RESULTED IN INJURY)				
34A. DISPOSITION(S) <b>CR/RES</b>		34B. PLACE OF FINAL DISPOSITION—NAME AND ADDRESS <b>Linda Adams, 7702 San Rafael Buena Park, Orange Co, Ca.</b>		34C. DATE MO. DAY, YR. <b>3-6-93</b>	35A. SIGNATURE OF EMBALMER <i>[Signature]</i>	35B. LICENSE NO. <b>5129</b>		
36A. NAME OF FUNERAL DIRECTOR (OR PERSON ACTING AS SUCH) <b>Renaker-Klockgether Mortuary</b>		36B. LICENSE NO. <b>FD-57</b>	37. SIGNATURE OF LOCAL REGISTRAR <i>[Signature]</i>		38. REGISTRATION DATE <b>3-5-1993</b>	38. REGISTRATION DATE		
STATE REGISTRAR	A.	B.	C.	D.	E.	F.	CENSUS TRACT	

VS-11 (REV. 7-92)

MAKE NO ERASURES, WHITEOUTS, OR OTHER ALTERATIONS

RECEIVED BUREAU OF LAND MANAGEMENT

MAR 28 1 57 PM '96

ARIZONA STATE OFFICE PHOENIX, ARIZONA

UNITED STATES  
DEPARTMENT OF THE INTERIOR  
BUREAU OF LAND MANAGEMENT

RECEIPT AND ACCOUNTING ADVICE

NO. **2227825**

04

TC/AZ

04/01/96

Subject: TRANSFER OF INTEREST (73)

3 28 42  
3 28 12

1,076.75  
18.25

Applicant:

WESTERN GYPSUM  
P.O. BOX 850  
ST. GEORGE, UT 84771

SAME AS CC

Remitter:

Assignor:

LEASE MANAGEMENT DATA  NEW  UPDATE  PAYMENT

ORIGINAL SERIAL NO.	ASG.	TYPE	ST.	CTY.	FUND SYMBOL	ACRES/UNITS	RATE
AMC 74024, ET AL							

AMOUNT	ANV. DATE	EXP. DATE	BILL CYC.	S/C	DISTRICT	NEXT BILL	MISC. DATA	U of M	ACTUAL UNITS

ASSIGNMENT SERIAL NO.	ASG.	TYPE	ST.	CTY.	FUND SYMBOL	ACRES/UNITS	RATE

AMOUNT	ANV. DATE	EXP. DATE	BILL CYC.	S/C	DISTRICT	NEXT BILL	MISC. DATA	U of M	ACTUAL UNITS

APPLY REMITTANCE

ACTION	FUND SYMBOL	CTY.	AMOUNT
FILING FEE			
RENTAL			
UNEARNED			
REFUND			
TOTAL			
AMOUNT DUE			

Remarks:

BY:

DATE:

Lease in Escrow?  
 KGS?  
 Auto Escalates?  
 Auto Renew?

Of Interest?  
 Operating Rights?  
 Operator  
 Bond Filed?

FOR MMS USE ONLY

BILLEE	FOREST REFUGE
NUMBER	
OCS SECTION	
CODE	



ARIZ

PROCESSED  
INDEXED DEEDS

MICROFILMED

RECORDING REQUESTED BY  
& WHEN RECORDED MAIL TO  
Carl Freeberg  
27 Windwood  
Irvine, Ca. 92714

Fee # 84-11492

Recorded in Official Records  
of Mohave County, Arizona  
APR 2 1984 - 8 00 AM  
Joan McCall, Recorder



B.L.M. AZ STATE OFFICE

\$ 12.00  
1.00

1 of 12

JUN 15 1984

QUITCLAIM DEED

7:45 A.M.  
PHOENIX, ARIZONA

*rec'd 6-15-84  
updated 9-18-84  
reg*

THIS INDENTURE is made this *2* day of *April*, 1984,  
by and between CARL FREEBERG ("GRANTOR"); and ZONAH CORPORATION  
a Nevada Corporation ("GRANTEE").

WITNESSETH

THAT THE GRANTOR, for and in consideration of the sum of  
TEN DOLLARS (\$10.00) to him in hand paid by GRANTEE, the receipt  
of which is hereby acknowledged, does by these presents remise,  
release, and forever quitclaim unto the GRANTEE, his heirs and  
assigns forever, all of the unpatented mining claims situated in  
Mohave County, Arizona and more particularly described on EXHIBIT  
"A" herein attached and made a part hereof.

TOGETHER with all and singular the tenements, heredita-  
ments, and appurtenances thereunto belonging or in anywise  
appertaining and the reversion and reversions, remainder and  
remainders, rents, issues, and profits thereof.


TO HAVE AND TO HOLD all and singular the premises together  
with the appurtenances, unto the GRANTEE, and to his heirs and  
assigns forever.

IN WITNESS WHEREOF, the GRANTOR has hereunto set his hand  
the day and year first above written.

*[Signature]*  
CARL FREEBERG

STATE OF ARIZONA )  
                          ) ss.  
COUNTY OF MOHAVE )

On this *2nd* day of *April*, 1984, personally appeared  
before me, a Notary Public, CARL FREEBERG, known to me to be the  
person who subscribed his name to the foregoing instrument and  
acknowledged that he executed the same.



*[Signature]*  
NOTARY PUBLIC



Gypsum Mining Claims

Gypsum City Placer Claims

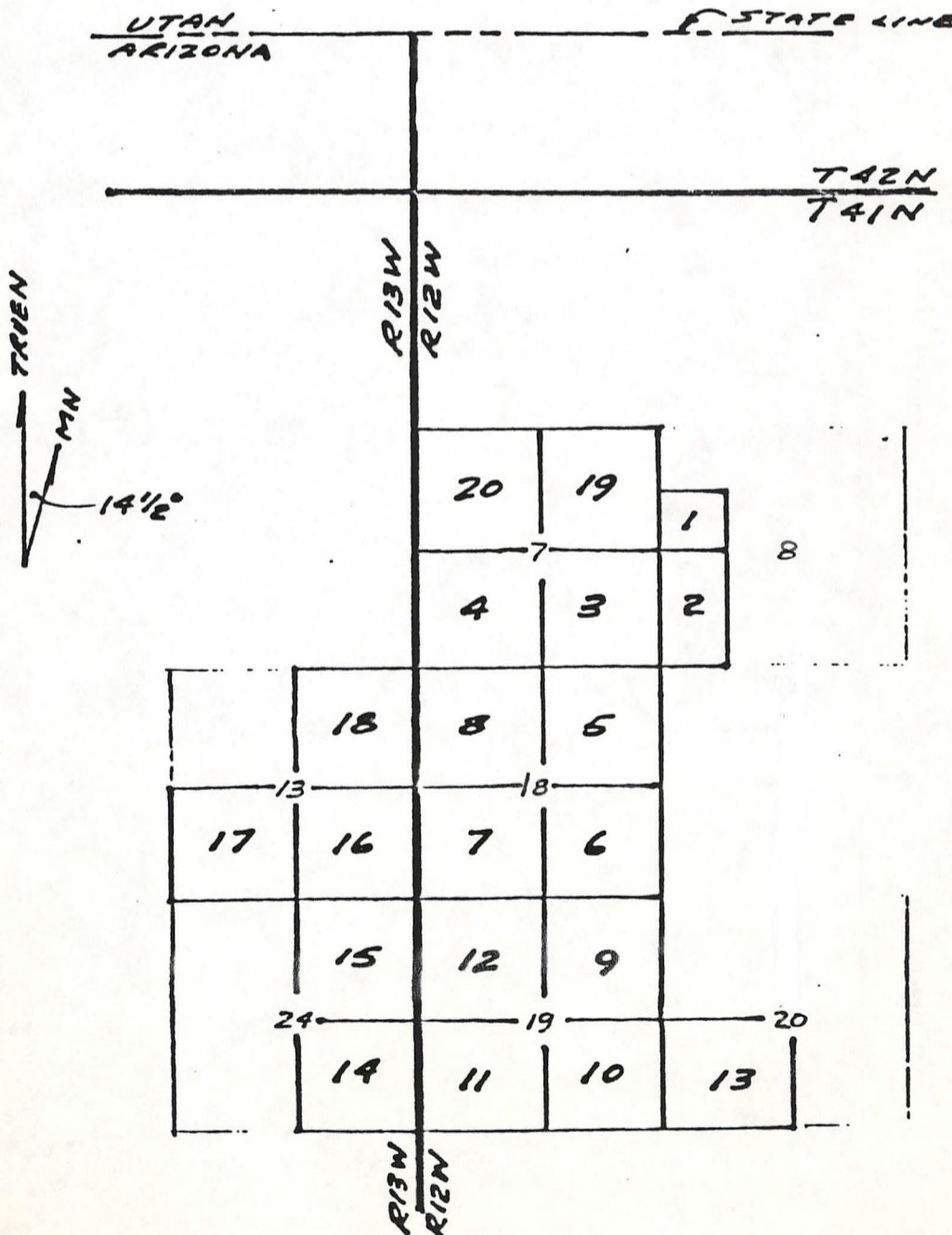
Mohave County, State of Arizona

Claim Number

BLM Serial Numbers

1.....	A MC 74024
2.....	A MC 74025
3.....	A MC 74058
4.....	A MC 74059
5.....	A MC 74060
6.....	A MC 74061
7.....	A MC 74062
8.....	A MC 74063
9.....	A MC 74064
10.....	A MC 74065
11.....	A MC 74066
12.....	A MC 74067
13.....	A MC 74068
14.....	A MC 74069
15.....	A MC 74070
16.....	A MC 74071
17.....	A MC 74072
18.....	A MC 74073
19"Amended".....	A MC 74146
20.....	A MC 74147

RECEIVED  
 B.L.M. AZ STATE OFFICE  
 JUN 10 1984  
 7:45 A.M.  
 PHOENIX, ARIZONA



Gypsum Mining Claims

Gypsum Town Plat - Claims  
B.L.M. AZ STATE OFFICE

Mohave County, State of Arizona

JUN 15 1984

7:45 A.M.  
PHOENIX, ARIZONA

Claim Number BLM Serial No

- 1.....A MC 74074
- 2.....A MC 74075
- 3.....A MC 74076
- 4.....A MC 74077
- 5.....A MC 74078
- 6.....A MC 74079
- 7.....A MC 74080
- 8.....A MC 74081
- 9.....A MC 74082
- 10.....A MC 74083
- 11.....A MC 74084
- 12.....A MC 74085
- 13.....A MC 74142
- 14.....A MC 74143
- 15.....A MC 74144
- 16.....A MC 74145
- 17.....A MC 74086
- 18.....A MC 74087
- 19.....A MC 74088
- 20.....A MC 74089
- 21.....A MC 74090
- 22.....A MC 74091
- 23.....A MC 74092
- 24.....A MC 74093
- 25.....A MC 74094
- 26.....A MC 74095
- 27.....A MC 74096
- 28.....A MC 74097
- 29.....A MC 74098
- 30.....A MC 74099
- 31.....A MC 74100
- 32.....A MC 74101
- 33.....A MC 74102
- 34.....A MC 74103
- 35.....A MC 74104
- 45.....A MC 74050
- 46.....A MC 74051
- 47.....A MC 74052
- 48.....A MC 74053
- 49.....A MC 74054
- 50.....A MC 74055
- 51.....A MC 74056
- 52.....A MC 74057
- 53.....A MC 74148

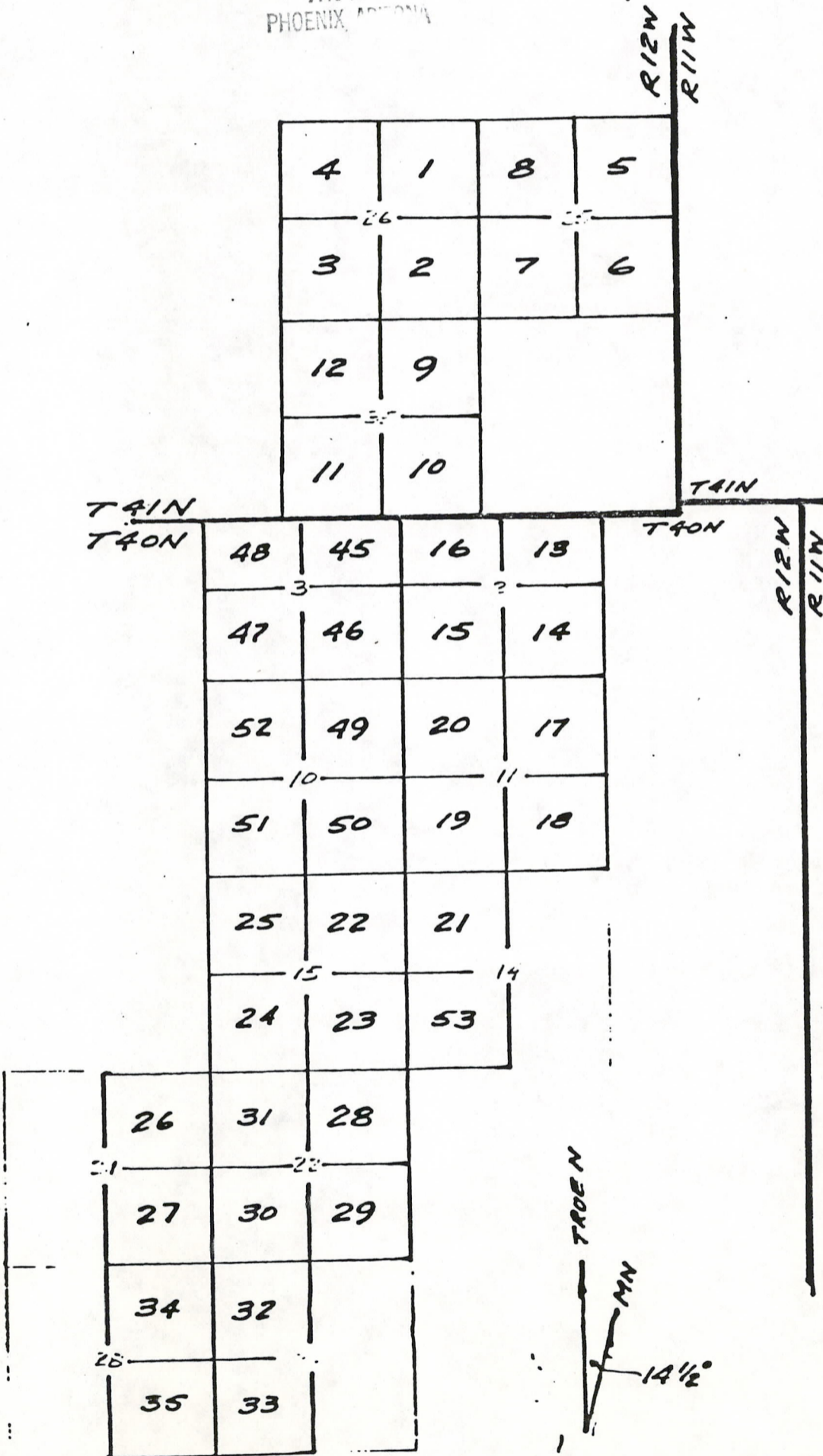


EXHIBIT "A"

Surveyed by N.G. Baxter

BOOK 1009 PAGE 816

4/12



RECEIVED  
B.L.M. AZ STATE OFFICE

JUN 15 1984

7:45 A.M.  
PHOENIX, ARIZONA

Gypsum City Placer Claims:

Mohave County, Arizona

Recorded, Book Page

#-1- SW 1/2 NW 1/2 Sec. 8. T. 41 N, R. 12 W, S.R.B.M. (amended 40 acres)	5-R.....77
#-2- W 1/2 SW 1/2 Sec. 8. T. 41 N, R. 12 W, S.R.B.M. (amended 80 acres)	5-R.....78
#-3- SE 1/2 Sec. 7, T. 41 N, R. 12 W, S.R.B.M.	5-R.....79
#-4- SW 1/2 Sec. 7, T. 41 N, R. 12 W, S.R.B.M.	5-R.....80
#-5- NE 1/2 Sec.18, T. 41 N, R. 12 W, S.R.B.M.	5-R.....81
#-6- SE 1/2 Sec.18, T. 41 N, R. 12 W, S.R.B.M.	5-R.....82
#-7- SW 1/2 Sec.18, T. 41 N, R. 12 W, S.R.B.M.	5-R.....83
#-8- NW 1/2 Sec.18, T. 41 N, R. 12 W, S.R.B.M.	5-R.....84
#-9- NE 1/2 Sec.19, T. 41 N, R. 12 W, S.R.B.M.	5-R.....85
#10- SE 1/2 Sec.19, T. 41 N, R. 12 W, S.R.B.M.	5-R.....86
#11- SW 1/2 Sec.19, T. 41 N, R. 12 W, S.R.B.M.	5-R.....87
#12- NW 1/2 Sec.19, T. 41 N, R. 12 W, S.R.B.M.	5-R.....88
#13- SW 1/2 Sec.20, T. 41 N, R. 12 W, S.R.B.M.	5-R.....89
#14- SE 1/2 Sec.24, T. 41 N, R. 13 W, S.R.B.M.	5-R.....90
#15- NE 1/2 Sec.24, T. 41 N, R. 13 W, S.R.B.M.	5-R.....91
#16- SE 1/2 Sec.13, T. 41 N, R. 13 W, S.R.B.M.	5-R.....92
#17- SW 1/2 Sec.13, T. 41 N, R. 13 W, S.R.B.M.	5-R.....93
#18- NE 1/2 Sec.13, T. 41 N, R. 13 W, S.R.B.M.	5-R.....94
#19- NE 1/2 Sec. 7, T. 41 N, R. 12 W, S.R.B.M.	5-R.....198
#20- NW 1/2 Sec. 7, T. 41 N, R. 12 W, S.R.B.M.	5-R.....199



RECEIVED  
B.L.M. AZ STATE OFFICE

JUN 15 1984

7:45 A.M.  
PHOENIX, ARIZONA

Gypsum Town Placer Claims:

Mohave County, State of Arizona

	Recorded, Book Page
#-1- NE 1/4 Sec. 26, T. 41 N, R. 12 W, S.R.B.M.	5-Q.....483
#-2- SE 1/4 Sec. 26, T. 41 N, R. 12 W, S.R.B.M.	5-Q.....484
#-3- SW 1/4 Sec. 26, T. 41 N, R. 12 W, S.R.B.M.	5-Q.....485
#-4- NW 1/4 Sec. 26, T. 41 N, R. 12 W, S.R.B.M.	5-Q.....486
#-5- NE 1/4 Sec. 25, T. 41 N, R. 12 W, S.R.B.M.	5-Q.....487
#-6- SE 1/4 Sec. 25, T. 41 N, R. 12 W, S.R.B.M.	5-Q.....488
#-7- SW 1/4 Sec. 25, T. 41 N, R. 12 W, S.R.B.M.	5-Q.....489
#-8- NW 1/4 Sec. 25, T. 41 N, R. 12 W, S.R.B.M.	5-Q.....490
#-9- NE 1/4 Sec. 35, T. 41 N, R. 12 W, S.R.B.M.	5-Q.....491
#10- SE 1/4 Sec. 35, T. 41 N, R. 12 W, S.R.B.M.	5-Q.....492
#11- SW 1/4 Sec. 35, T. 41 N, R. 12 W, S.R.B.M.	5-Q.....493
#12- NW 1/4 Sec. 35, T. 41 N, R. 12 W, S.R.B.M.	5-Q.....494
#13- NE 1/4 Sec. 2, T. 40 N, R. 12 W, S.R.B.M.	6-D.....45
#14- SE 1/4 Sec. 2, T. 40 N, R. 12 W, S.R.B.M.	6-D.....46
#15- SW 1/4 Sec. 2, T. 40 N, R. 12 W, S.R.B.M.	6-D.....47
#16- NW 1/4 Sec. 2, T. 40 N, R. 12 W, S.R.B.M.	6-D.....48
#17- NE 1/4 Sec. 11, T. 40 N, R. 12 W, S.R.B.M.	5-Q.....495
#18- SE 1/4 Sec. 11, T. 40 N, R. 12 W, S.R.B.M.	5-Q.....496
#19- SW 1/4 Sec. 11, T. 40 N, R. 12 W, S.R.B.M.	5-Q.....497
#20- NW 1/4 Sec. 11, T. 40 N, R. 12 W, S.R.B.M.	5-Q.....498
#21- NW 1/4 Sec. 14, T. 40 N, R. 12 W, S.R.B.M.	5-Q.....499
#22- NE 1/4 Sec. 15, T. 40 N, R. 12 W, S.R.B.M.	5-Q.....500
#23- SE 1/4 Sec. 15, T. 40 N, R. 12 W, S.R.B.M.	5-R.....1
#24- SW 1/4 Sec. 15, T. 40 N, R. 12 W, S.R.B.M.	5-R.....2
#25- NW 1/4 Sec. 15, T. 40 N, R. 12 W, S.R.B.M.	5-R.....3
#26- NE 1/4 Sec. 21, T. 40 N, R. 12 W, S.R.B.M.	5-R.....4
#27- SE 1/4 Sec. 21, T. 40 N, R. 12 W, S.R.B.M.	5-R.....5

RECEIVED  
 B.L.M. AZ STATE OFFICE  
 JUN 13 1984

7:45 A.M.

Gypsum Town Placer Claims: Continued

Mohave County, State of Arizona

					Recorded, Book Page
#28-	NE ¼	Sec. 22,	T. 40 N,	R. 12 W,	S.R.B.M. 5-R.....6
#29-	SE ¼	Sec. 22,	T. 40 N,	R. 12 W,	S.R.B.M. 5-R.....7
#30-	SW ¼	Sec. 22,	T. 40 N,	R. 12 W,	S.R.B.M. 5-R.....8
#31-	NW ¼	Sec. 22,	T. 40 N,	R. 12 W,	S.R.B.M. 5-R.....9
#32-	NW ¼	Sec. 27,	T. 40 N,	R. 12 W,	S.R.B.M. 5-R.....10
#33-	SW ¼	Sec. 27,	T. 40 N,	R. 12 W,	S.R.B.M. 5-R.....11
#34-	NE ¼	Sec. 28,	T. 40 N,	R. 12 W,	S.R.B.M. 5-R.....12
#35-	SE ¼	Sec. 28,	T. 40 N,	R. 12 W,	S.R.B.M. 5-R.....13
#45-	NE ¼	Sec. 3,	T. 40 N,	R. 12 W,	S.R.B.M. 5-R.....220
#46-	SE ¼	Sec. 3,	T. 40 N,	R. 12 W,	S.R.B.M. 5-R.....221
#47-	SW ¼	Sec. 3,	T. 40 N,	R. 12 W,	S.R.B.M. 5-R.....222
#48-	NW ¼	Sec. 3,	T. 40 N,	R. 12 W,	S.R.B.M. 5-R.....223
#49-	NE ¼	Sec. 10,	T. 40 N,	R. 12 W,	S.R.B.M. 5-R.....224
#50-	SE ¼	Sec. 10,	T. 40 N,	R. 12 W,	S.R.B.M. 5-R.....225
#51-	SW ¼	Sec. 10,	T. 40 N,	R. 12 W,	S.R.B.M. 5-R.....226
#52-	NW ¼	Sec. 10,	T. 40 N,	R. 12 W,	S.R.B.M. 5-R.....227
#53-	SW ¼	Sec. 14,	T. 40 N,	R. 11 W,	S.R.B.M. 572.....597-598

Gypsum Mining Claims

Gypsum Hills Placer Claims

Mohave County, State of Arizona

Claim Number	BLM Serial Nos.
1.....	A MC 74105
2.....	A MC 74106
3.....	A MC 74107
4.....	A MC 74108
5.....	A MC 74109
6.....	A MC 74149
7.....	A MC 74110
8.....	A MC 74111
9.....	A MC 74112
10.....	A MC 74113
11.....	A MC 74114
12.....	A MC 74115
13.....	A MC 74116
14.....	A MC 74117
15.....	A MC 74118
16.....	A MC 74119
17.....	A MC 74120
18.....	A MC 74121
19.....	A MC 74122
20.....	A MC 74123
21.....	A MC 74124
22.....	A MC 74125
23.....	A MC 74126

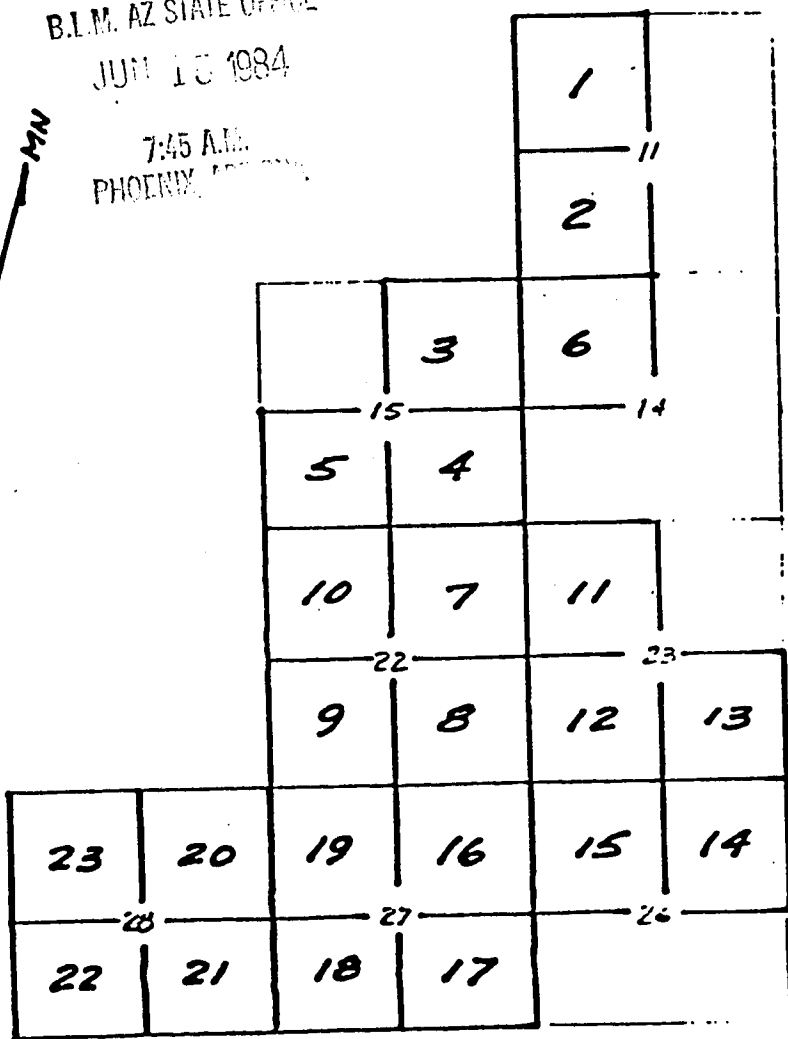
UTAH STATE 41  
ARIZONA

T42N  
T41N

T42N  
T41N

TRUEN  
MN

RECEIVED  
B.L.M. AZ STATE OFFICE  
JUN 15 1984  
7:45 A.M.  
PHOENIX, ARIZONA



R11W  
R10W

Surveyed by N.G. Baxter  
EXHIBIT "A"

7/12

RECEIVED  
B.L.M. AZ STATE OFFICE

JUN 15 1984

7:45 A.M.  
PHOENIX, ARIZONA

Gypsum Hills Placer Claims

	Recorded, Book Page
#-1- NW 1/4 Sec. 11, T. 41 N, R. 11 W, S.R.B.M.	5-R.....33
#-2- SW 1/4 Sec. 11, T. 41 N, R. 11 W, S.R.B.M.	5-R.....34
#-3- NE 1/4 Sec. 15, T. 41 N, R. 11 W, S.R.B.M.	5-R.....35
#-4- SE 1/4 Sec. 15, T. 41 N, R. 11 W, S.R.B.M.	5-R.....36
#-5- SW 1/4 Sec. 15, T. 41 N, R. 11 W, S.R.B.M.	5-R.....37
#-6- NW 1/4 Sec. 14, T. 41 N, R. 11 W, S.R.B.M.	572.....591-92
#-7- NE 1/4 Sec. 22, T. 41 N, R. 11 W, S.R.B.M.	5-R.....38
#-8- SE 1/4 Sec. 22, T. 41 N, R. 11 W, S.R.B.M.	5-R.....39
#-9- SW 1/4 Sec. 22, T. 41 N, R. 11 W, S.R.B.M.	5-R.....40
#10- NW 1/4 Sec. 22, T. 41 N, R. 11 W, S.R.B.M.	5-R.....41
#11- NW 1/4 Sec. 23, T. 41 N, R. 11 W, S.R.B.M.	5-R.....42
#12- SW 1/4 Sec. 23, T. 41 N, R. 11 W, S.R.B.M.	5-R.....43
#13- SE 1/4 Sec. 23, T. 41 N, R. 11 W, S.R.B.M.	5-R.....44
#14- NE 1/4 Sec. 26, T. 41 N, R. 11 W, S.R.B.M.	5-R.....45
#15- NW 1/4 Sec. 26, T. 41 N, R. 11 W, S.R.B.M.	5-R.....46
#16- NE 1/4 Sec. 27, T. 41 N, R. 11 W, S.R.B.M.	5-R.....47
#17- SE 1/4 Sec. 27, T. 41 N, R. 11 W, S.R.B.M.	5-R.....48
#18- SW 1/4 Sec. 27, T. 41 N, R. 11 W, S.R.B.M.	5-R.....49
#19- NW 1/4 Sec. 27, T. 41 N, R. 11 W, S.R.B.M.	5-R.....50
#20- NE 1/4 Sec. 28, T. 41 N, R. 11 W, S.R.B.M.	5-R.....51
#21- SE 1/4 Sec. 28, T. 41 N, R. 11 W, S.R.B.M.	5-R.....52
#22- SW 1/4 Sec. 28, T. 41 N, R. 11 W, S.R.B.M.	5-R.....53
#23- NW 1/4 Sec. 28, T. 41 N, R. 11 W, S.R.B.M.	5-R.....54

Mohave County, State of Arizona

Gypsum Mining Claims

Gypsum Dome Placer Claims

Mohave County, State of Arizona

Claim Numbers

BLM Serial Numbers

9.....	A MC 74127
10.....	A MC 74128
11.....	A MC 74129
12.....	A MC 74130
13.....	A MC 74131
14.....	A MC 74132
15.....	A MC 74133
16.....	A MC 74134
17.....	A MC 74135
18.....	A MC 74136
19.....	A MC 74137
20.....	A MC 74138
21.....	A MC 74139
22.....	A MC 74140
23.....	A MC 74141

RECEIVED  
B.L.M. AZ STATE OFFICE  
JUN 10 1984

7:45 A.M.  
PHOENIX, ARIZONA

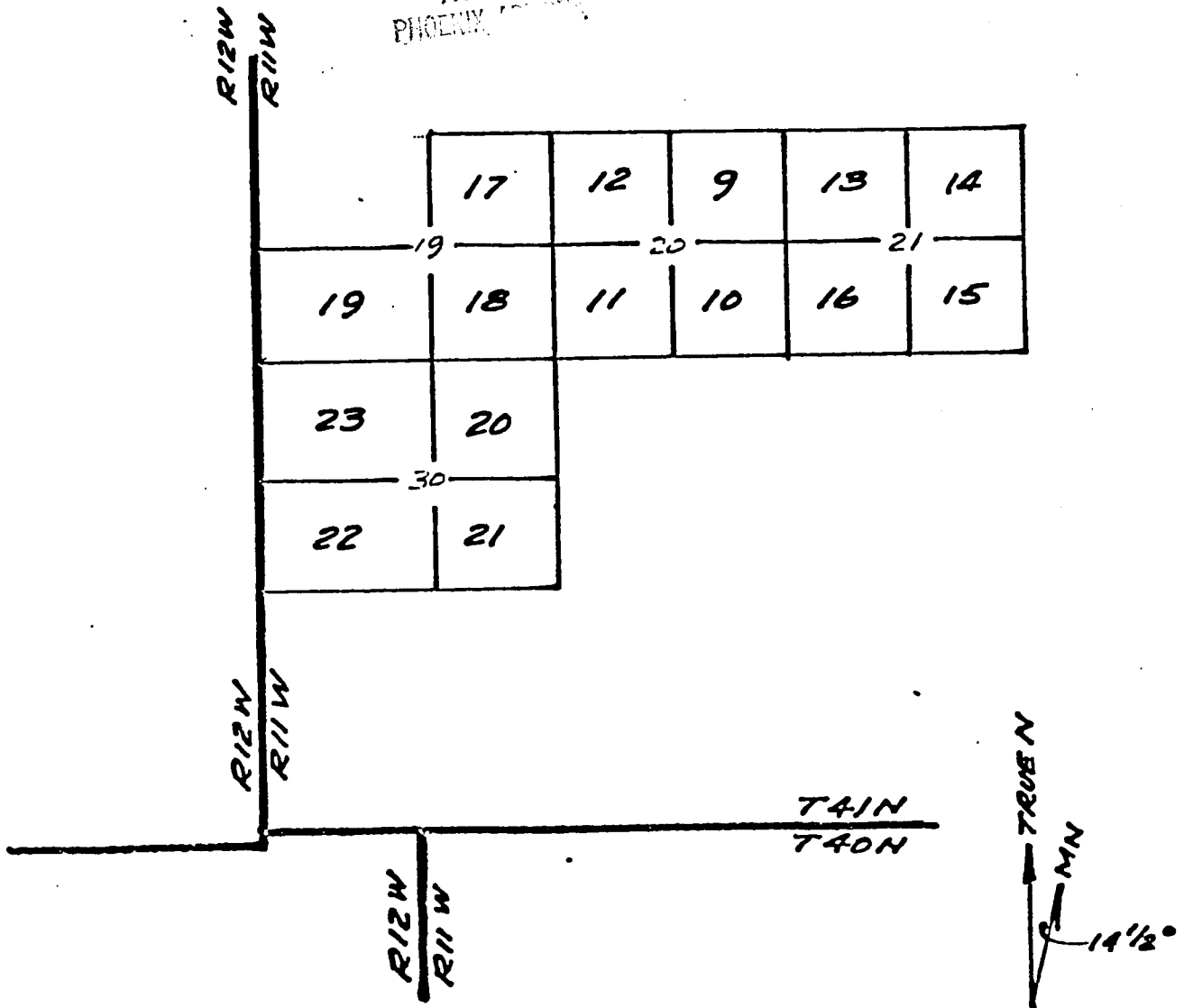


EXHIBIT "A"

Surveyed by N.G. Baxter

BOOK 1009 PAGE 821

9/12



Gypsum Dome Placer Claims:

Mohave County, Arizona

Recorded, Book Page

#-9- NE ¼ Sec. 20, T. 41 N, R. 11 W, S.R.B.M.	5-R.....18
#10- SE ¼ Sec. 20, T. 41 N, R. 11 W, S.R.B.M.	5-R.....19
#11- SW ¼ Sec. 20, T. 41 N, R. 11 W, S.R.B.M.	5-R.....20
#12- NW ¼ Sec. 20, T. 41 N, R. 11 W, S.R.B.M.	5-R.....21
#13- NW ¼ Sec. 21, T. 41 N, R. 11 W, S.R.B.M.	5-R.....22
#14- NE ¼ Sec. 21, T. 41 N, R. 11 W, S.R.B.M.	5-R.....23
#15- SE ¼ Sec. 21, T. 41 N, R. 11 W, S.R.B.M.	5-R.....24
#16- SW ¼ Sec. 21, T. 41 N, R. 11 W, S.R.B.M.	5-R.....25
#17- NE ¼ Sec. 19, T. 41 N, R. 11 W, S.R.B.M.	5-R.....26
#18- SE ¼ Sec. 19, T. 41 N, R. 11 W, S.R.B.M.	5-R.....27
#19- SW ¼ Sec. 19, T. 41 N, R. 11 W, S.R.B.M.	5-R.....28
#20- NE ¼ Sec. 30, T. 41 N, R. 11 W, S.R.B.M.	5-R.....29
#21- SE ¼ Sec. 30, T. 41 N, R. 11 W, S.R.B.M.	5-R.....30
#22- SW ¼ Sec. 30, T. 41 N, R. 11 W, S.R.B.M.	5-R.....31
#23- NW ¼ Sec. 30, T. 41 N, R. 11 W, S.R.B.M.	5-R.....32

RECEIVED  
 B.L.M. AZ STATE OFFICE  
 JUN 15 1984

7:45 A.M.  
 PHOENIX, ARIZONA

Gypsum Mining Claims

Tip Top Gypsum Mining Claims

Mohave County, State of Arizona

Claim Number

BLM Serial Numbers

1.....	A MC 74026
2.....	A MC 74027
3.....	A MC 74028
4.....	A MC 74029
5.....	A MC 74030
6.....	A MC 74031
7.....	A MC 74032
8.....	A MC 74033
9.....	A MC 74034
10.....	A MC 74035
11.....	A MC 74036
12.....	A MC 74037
13.....	A MC 74038
14.....	A MC 74039
15.....	A MC 74040
16.....	A MC 74041
17.....	A MC 74042
18.....	A MC 74043
19.....	A MC 74044
20.....	A MC 74045
21.....	A MC 74046
22.....	A MC 74047
23.....	A MC 74048
24.....	A MC 74049
5A.....	A MC 74022
5B.....	A MC 74023

RECEIVED  
 B.L.M. AZ STATE OFFICE  
 JUN 10 1984  
 7:45 A.M.  
 PHOENIX

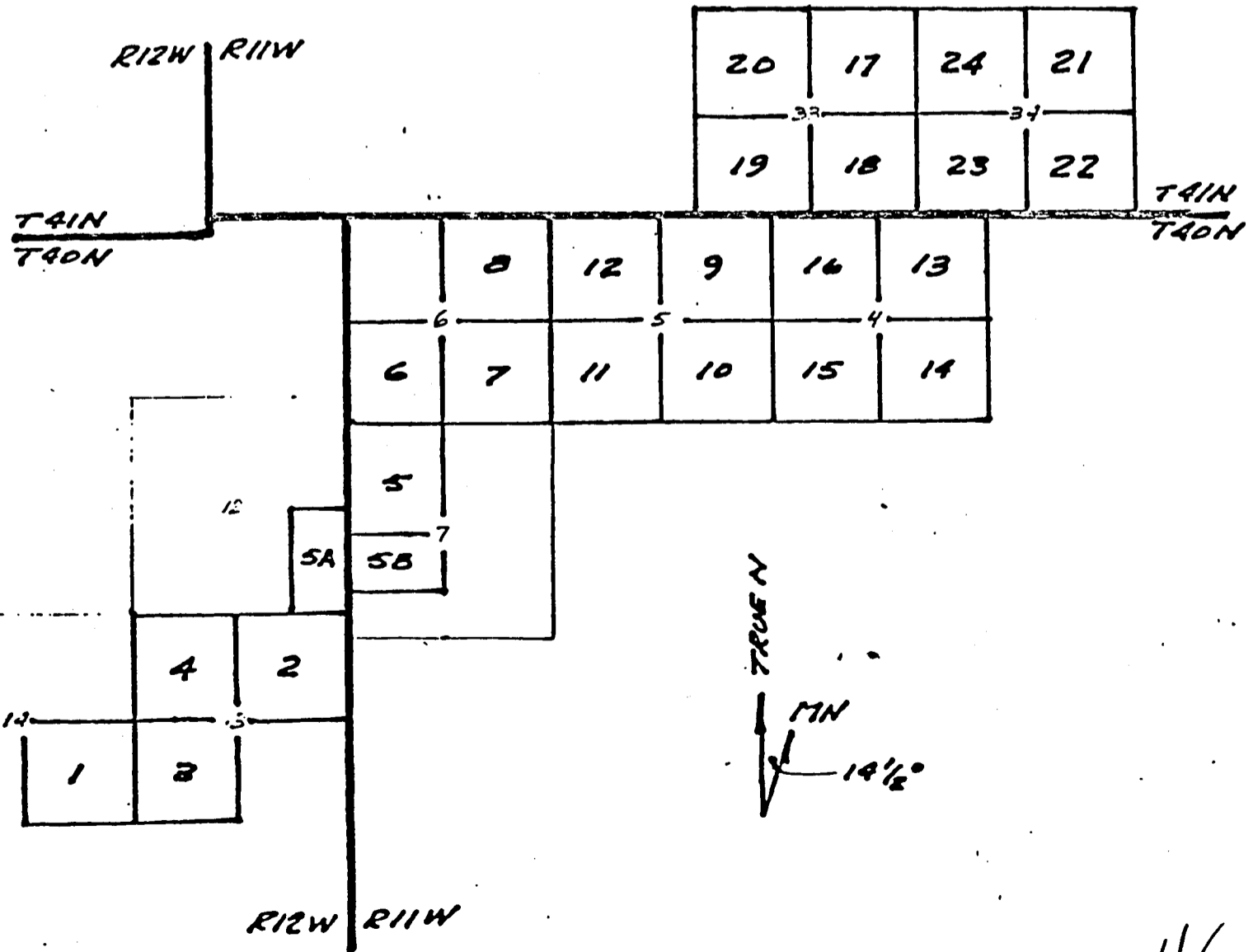


EXHIBIT "A"

BOOK 1009 PAGE 823

11/12

RECEIVED  
B.L.M. AZ STATE OFFICE

JUN 15 1984

7:45 A.M.  
PHOENIX

Tip Top Gypsum Placer Claims:

Mohave County, State of Arizona

	Recorded, Book Page
#-1- SE ¼ Sec. 14, T. 40 N, R. 12 W, S.R.B.M.	5-R.....196
#-2- NE ¼ Sec. 13, T. 40 N, R. 12 W, S.R.B.M.	5-R.....197
#-3- SW ¼ Sec. 13, T. 40 N, R. 12 W, S.R.B.M.	5-R.....198
#-4- NW ¼ Sec. 13, T. 40 N, R. 12 W, S.R.B.M.	5-R.....199
#-5- NW ¼ Sec. 7, T. 40 N, R. 11 W, S.R.B.M.	5-R.....200
#-6- SW ¼ Sec. 6, T. 40 N, R. 11 W, S.R.B.M.	5-R.....201
#-7- SE ¼ Sec. 6, T. 40 N, R. 11 W, S.R.B.M.	5-R.....202
#-8- NE ¼ Sec. 6, T. 40 N, R. 11 W, S.R.B.M.	5-R.....203
#-9- NE ¼ Sec. 5, T. 40 N, R. 11 W, S.R.B.M.	5-R.....204
#10- SE ¼ Sec. 5, T. 40 N, R. 11 W, S.R.B.M.	5-R.....205
#11- SW ¼ Sec. 5, T. 40 N, R. 11 W, S.R.B.M.	5-R.....206
#12- NW ¼ Sec. 5, T. 40 N, R. 11 W, S.R.B.M.	5-R.....207
#13- NE ¼ Sec. 4, T. 40 N, R. 11 W, S.R.B.M.	5-R.....208
#14- SE ¼ Sec. 4, T. 40 N, R. 11 W, S.R.B.M.	5-R.....209
#15- SW ¼ Sec. 4, T. 40 N, R. 11 W, S.R.B.M.	5-R.....210
#16- NW ¼ Sec. 4, T. 40 N, R. 11 W, S.R.B.M.	5-R.....211
#17- NE ¼ Sec. 33, T. 41 N, R. 11 W, S.R.B.M.	5-R.....212
#18- SE ¼ Sec. 33, T. 41 N, R. 11 W, S.R.B.M.	5-R.....213
#19- SW ¼ Sec. 33, T. 41 N, R. 11 W, S.R.B.M.	5-R.....214
#20- NW ¼ Sec. 33, T. 41 N, R. 11 W, S.R.B.M.	5-R.....215
#21- NE ¼ Sec. 34, T. 41 N, R. 11 W, S.R.B.M.	5-R.....216
#22- SE ¼ Sec. 34, T. 41 N, R. 11 W, S.R.B.M.	5-R.....217
#23- SW ¼ Sec. 34, T. 41 N, R. 11 W, S.R.B.M.	5-R.....218
#24- NW ¼ Sec. 34, T. 41 N, R. 11 W, S.R.B.M.	5-R.....219
#5A- E ½ SE ¼ Sec. 12, T. 40 N, R. 12 W, S.R.B.M.	572.....593-594
#5B- N ½ SW ¼ Sec. 7, T. 40 N, R. 11 W, S.R.B.M.	572.....595-596



RECORDING REQUESTED BY

WHEN RECORDED MAIL TO

Name N.G. Baxter  
Street Address 22321 Kayenta Rd.  
Apple Valley,  
City Apple Valley, 92307  
State ARIZONA  
BU. LAND MANAGEMENT

PHOTO COPIED

Recorded at Request of N.G. Baxter  
JAN 2 1973 56 Min. Past 1:50 o'clock P M  
Book 80 OFFICIAL RECORDS, Pages 338-341  
Records of Mohave County, Arizona.  
By John McCall Recorder  
John McCall Deputy Recorder

73-56 INDEXED DEEDS <sup>200</sup>

DEC 11 1980

(SPACE ABOVE THIS LINE FOR RECORDER'S USE)

7:45 A.M.  
PHOENIX, ARIZONA

### DEED TO MINING CLAIM QUITCLAIM

THIS INDENTURE, made the Tenth day of January, 1969  
BETWEEN Nicholas Baxter the party of the first part,

AND N.G. Baxter

WITNESSETH: That the said party of the first part, for and in consideration of the sum of Ten Dollars, lawful money of the United States of America, to him in hand paid by the said party of the second part, the receipt whereof is hereby acknowledged, has remised, released and forever quitclaimed, and by these presents do remise, release, and forever quitclaim, unto the said party of the second part, and to his heirs and assigns, my one eighth (1/8) CO-ownership in all of the following named Placer Gypsum Mining Claims Located in Mohave County, State of Arizona, Valley, Gypsum City, Gypsum Hills, Gypsum Dome, Gypsum Town and Tip Top Placer Mining Claims, All Claims in the State of Utah. See List hereto attached.

TOGETHER with all the Dips, Spurs and Angles, and also all the minerals, metals, ores, gold and silver bearing quartz, rock and earth and all other minerals therein; and all the rights, privileges and franchises thereto incident, appendant and appurtenant, or therewith usually had and enjoyed; and also, all and singular, the tenements, hereditaments and appurtenances thereunto belonging, or in any wise appertaining, the rents, issues and profits thereof; and also the estate, right, title, interest, property possession, claim and demand whatsoever, as well in law as in equity, of the said party of the first part, of, in or to the said premises, and every part and parcel thereto with the appurtenances, None

To HAVE AND TO HOLD, all and singular the said premises, together with the appurtenances and privileges thereunto incident, unto said party of the second part.

IN WITNESS WHEREOF, the said party of the first part has hereunto set his hand and seal the day and year January 19, 1969 here written. Nicholas Baxter

STATE OF Washington }  
County of King } SS.

On May 19, 1969, before me, the undersigned, a Notary Public in and for said State, personally appeared Nicholas Baxter of Renton, Washington

known to me to be the person whose name is subscribed to the within instrument and acknowledged that he executed the same.

WITNESS my hand and official seal.

(Seal) Dorothy B. Dotan  
Dorothy B. Dotan  
Notary Public in and for said State.



RECORDING REQUESTED BY

PHOTO COPIED 74-7522

Indexed Deeds

N.G. Baxter,

Recorded at Request of N. G. Baxter

WHEN RECORDED MAIL TO

MAR 15 '74 - 8 00 AM

Book 194 of Official Records, Page 201-207

N. G. Baxter  
511 West Knepp Avenue  
Fullerton, California 92602

Records of Mohave County, Arizona

John McCull

ARIZONA STATE OFFICE  
BU. LAND MANAGEMENT

Deputy Recorder

Recorder

900

DEC 11 1980

(SPACE ABOVE THIS LINE FOR RECORDER'S USE)

### DEED TO MINING CLAIM

7:45 A.M.  
PHOENIX, ARIZONA

QUITCLAIM

THIS INDENTURE, made the 5th day of December, 1972

BETWEEN

Scott Baxter,

the party of the first part,

AND N. G. Baxter,

WITNESSETH: That the said part y of the first part, for and in consideration of the sum of Ten and no/100 Dollars, lawful money of the United States of America, to him in hand paid by the said part y of the second part, the receipt whereof is hereby acknowledged, he s remise, released and forever quitclaimed, and by these presents does remise, release, and forever quitclaim, unto the said part y of the second part, and to his heirs and assigns, All intrests in and to any and all Gypsum placer mining Claims situated and being in the County of Mohave, State of Arizona as described on list of recordings hereto-attached.

TOGETHER with all the Dips, Spurs and Angles, and also all the minerals, metals, ores, gold and silver bearing quartz, rock and earth and all other minerals therein; and all the rights, privileges and franchises thereto incident, appendant and appurtenant, or therewith usually had and enjoyed; and also, all and singular, the tenements, hereditaments and appurtenances thereunto belonging, or in any wise appertaining, the rents, issues and profits thereof; and also the estate, right, title, interest, property possession, claim and demand whatsoever, as well in law as in equity, of the said part y of the first part, of, in or to the said premises, and every part and parcel thereto with the appurtenances,

To HAVE AND TO HOLD, all and singular the said premises, together with the appurtenances and privileges thereunto incident, unto said part y of the second part.

IN WITNESS WHEREOF, the said part y of the first part has hereunto set his hand and seal the day and year first above written.

Scott Baxter  
353 Alexander St  
Rochester New York 14607

STATE OF New York }  
County of Monroe } SS.

On JANUARY 4, 1973 before me, the undersigned, a Notary Public in and for said State, personally appeared Scott Baxter

known to me to be the person whose name he subscribed to the within instrument and acknowledged that he executed the same.

WITNESS my hand and official seal.

(Seal) Robert L. Tansen  
NAME (TYPED OR PRINTED)  
Notary Public in and for said State.  
ROBERT L. TANSEN, Notary Public  
State of New York, Monroe County  
Commission Expires March 30, 1974



# Deed to Mining Claim

## QUITCLAIM

THIS INDENTURE, made the 28th day of July, 19 65

BETWEEN Gladys L. Baxter

ARIZONA STATE OFFICE  
BU. LAND MANAGEMENT

the part Y of the first part

the part Y of the first part,

AND N.G. Baxter

DEC 11 1980

7:45 A.M.  
PHOENIX, ARIZONA

WITNESSETH: That the said part Y of the first part, for and in consideration of the sum of Ten and no/100 Dollars, lawful money of the United States of America, to her in hand paid by the said part Y of the second part, the receipt whereof is hereby acknowledged, hae remised, released and forever quit-claimed, and by these presents do es remise, release, and forever quitclaim, unto the said part Y of the second part, and to his heirs and assigns, all of my undivided intrest in the Relinquished Valley Gypsum placer mining claims No's., 1 to 12 inclusive, located in Township 41 North, Range 12 West, Mohave County, State of Arizona, and the Gypsum City Placer Claims No's 19 and 20 located in Section 7, Township 41 North, Range 12 West of said County and State.

TOGETHER with all the Dips, Spurs and Angles, and also all the minerals, metals, ores, gold and silver bearing quartz, rock and earth and all other minerals therein; and all the rights, privileges and franchises thereto incident, appendant and appurtenant, or therewith usually had and enjoyed; and also, all and singular, the tenements, hereditaments and appurtenances thereunto belonging, or in any wise appertaining, the rents, issues and profits thereof; and also the estate, right, title, interest, property possession, claim and demand whatsoever, as well in law as in equity, of the said part Y of the first part, of, in or to the said premises, and every part and parcel thereto with the appurtenances, no ne

TO HAVE AND TO HOLD, all and singular the said premises, together with the appurtenances and privileges thereunto incident, unto said part Y of the second part.

IN WITNESS WHEREOF, the said part Y of the first part hae hereunto set her hand and seal the day and year first above written.

Gladys L. Baxter

STATE OF California  
COUNTY OF Orange } SS.

SPACE BELOW FOR RECORDER'S USE ONLY

On 9 Aug. 1965  
before me, the undersigned, a Notary Public in and for said County and State, personally appeared GLADYS L. BAXTER

known to me to be the person whose name is subscribed to the within instrument and acknowledged that she executed the same.


WITNESS my hand and official seal.

(Seal) Thomas V. Lozing  
Notary Public in and for said County and State

THOMAS V. LOZING

My Commission Expires Dec. 8, 1968

322



RECORDING REQUESTED BY

N.G. Baxter

WHEN RECORDED MAIL TO

Name Robert J. Caron  
Street Address PO box 1415  
City & State Gardena, Calif.

ARIZONA STATE OFFICE  
BU. LAND MANAGEMENT

Recorded at request of N.G. Baxter  
JAN 2 1973 3:30 Min. Past 7:00 o'clock P.  
In book 80 of OFFICIAL RECORDS, Page s 334-335  
Records of Mohave County, Arizona.

By G. Lynn Ciccozzi Deputy Recorder  
John McCall Recorder

73-55 INDEXED DEEDS 200

(SPACE ABOVE THIS LINE FOR RECORDER'S USE)

DEC 11 1980

# DEED TO MINING CLAIM

## QUITCLAIM

7:45 A.M.

PHOENIX, ARIZONA

THIS INDENTURE, made the 28th day of July, 19 65  
BETWEEN

Belva Jeane Blackwelder

the part Y of the first part,

AND N. G. Baxter and Robert J. Caron

WITNESSETH: That the said part Y of the first part, for and in consideration of the sum of ten Dollars, lawful money of the United States of America, to her in hand paid by the said part ies of the second part, the receipt whereof is hereby acknowledged, she remise, released and forever quitclaimed, and by these presents do she remise, release, and forever quitclaim, unto the said part ies of the second part, and to their heirs and assigns, all my undivided interest in the

Gypsum City placer mining claims No's., 1 to 20 inclusive, located in T.41 N., R. 12 and 13 W. and Gypsum Hills 1 to 27, Gypsum Dome 1 to 23, Tip Top gypsum placer mining claims No's., 1 to 24 inclusive, located in T. 40 and 41 N., R. 11 and 12 W. County of Mohave, State of Arizona., and Valley Gypsum placer mining claims No's., 1 to 12 inclusive, located in T. 41 N., R. 12 W. County of Mohave, State of Arizona.  
See list here-to attached.

TOGETHER with all the Dips, Spurs and Angles, and also all the minerals, metals, ores, gold and silver bearing quartz, rock and earth and all other minerals therein; and all the rights, privileges and franchises thereto incident, appendant and appurtenant, or therewith usually had and enjoyed; and also, all and singular, the tenements, hereditaments and appurtenances thereunto belonging, or in any wise appertaining, the rents, issues and profits thereof; and also the estate, right, title, interest, property possession, claim and demand whatsoever, as well in law as in equity, of the said part Y of the first part, of, in or to the said premises, and every part and parcel thereto with the appurtenances, none

TO HAVE AND TO HOLD, all and singular the said premises, together with the appurtenances and privileges thereunto incident, unto said part ies of the second part.

IN WITNESS WHEREOF, the said part Y of the first part ha she hereunto set her hand and seal the day and year first above written.

Belva Jeane Blackwelder  
Belva Jeane Blackwelder

STATE OF California }  
County of Los Angeles } SS.

On August 9, 1965, before me, the undersigned, a Notary Public in and for said State, personally appeared Belva Jeane Blackwelder

known to me to be the person whose name is she subscribed to the within instrument and acknowledged that she executed the same.

WITNESS my hand and official seal.

(Seal) Louis F. Ginolfi  
Louis F. Ginolfi

NAME (TYPED OR PRINTED)  
Notary Public in and for said State.

My commission expires December 4, 1967

ariz + Utah

522

RECORDING REQUESTED BY

WHEN RECORDED MAIL TO

Name N.G. Baxter  
Street 511 W. Knepp Ave.  
City & State Fullerton, Calif. 92632  
ARIZONA STATE OFFICE  
BU. LAND MANAGEMENT

PHOTO COPIED 74-7523 Indexed Deeds

Recorded at Request of N.G. Baxter  
MAR 15 '74 - 8 00 AM

In book 194 of Civil Records, Page 208-212

Records of Mohave County, Arizona

By [Signature] Deputy Recorder  
Jean M. Call Recorder

DEC 11 1980

(SPACE ABOVE THIS LINE FOR RECORDER'S USE)

DEED TO MINING CLAIM

7:45 A.M.  
PHOENIX, ARIZONA

QUITCLAIM

THIS INDENTURE, made the 30th day of August, 19 87  
BETWEEN Helga Caron the part Y of the first part,

AND N.G. Baxter

WITNESSETH; That the said part Y of the first part, for and in consideration of the sum of TEN and no/100 Dollars, lawful money of the United States of America, to her in hand paid by the said part Y of the second part, the receipt whereof is hereby acknowledged, has remise, released and forever quitclaimed, and by these presents do remise, release, and forever quitclaim, unto the said part Y of the second part, and to his heirs and assigns, all of her undivided interest in and to Gypsum City Placer Mining Claims, numbering 1 to 20 inclusive, located in Sections 7 - 8 - 18 - 19 - 20 T. 41 N., R. 12 W. and Sections 13 - 24 and 25, T. 41 N., R. 13 W. S.R. B & M. County of Mohave, State of Arizona, including all placer mining claims in said State, see list hereto attached and made a part hereof.

TOGETHER with all the Dips, Spurs and Angles, and also all the minerals, metals, ores, gold and silver bearing quartz, rock and earth and all other minerals therein; and all the rights, privileges and franchises thereto incident, appendant and appurtenant, or therewith usually had and enjoyed; and also, all and singular, the tenements, hereditaments and appurtenances thereunto belonging, or in any wise appertaining, the rents, issues and profits thereof; and also the estate, right, title, interest, property possession, claim and demand whatsoever, as well in law as in equity; of the said part Y of the first part, of, in or to the said premises, and every part and parcel thereto with the appurtenances,

TO HAVE AND TO HOLD, all and singular the said premises, together with the appurtenances and privileges thereunto incident, unto said part Y of the second part.

IN WITNESS WHEREOF, the said part Y of the first part has hereunto set her hand and seal the day and year first above written.

[Signature: Helga Caron]

STATE OF Utah }  
County of Washington } SS.

On \_\_\_\_\_, before me, the undersigned, a Notary Public in and for said State, personally appeared Helga Caron

known to me to be the person whose name \_\_\_\_\_ subscribed to the within instrument and acknowledged that she executed the same.

Witness my hand and official seal.

(Seal) [Signature]  
NAME (TYPED OR PRINTED)  
Notary Public in and for said State.

208

3/27/80

UNITED STATES  
DEPARTMENT OF THE INTERIOR  
BUREAU OF LAND MANAGEMENT

POSTAGE AND FEES PAID  
U.S. DEPARTMENT OF THE INTERIOR  
INT 415



2400 VALLEY BANK CTR  
PHOENIX, AZ 85073

OFFICIAL BUSINESS  
PENALTY FOR PRIVATE USE \$300

1980 ASSESSMENT REMINDER

OUR RECORDS INDICATE YOU HAVE RECORDED MINING CLAIMS WHICH REQUIRE EVIDENCE OF ANNUAL ASSESSMENT OR A NOTICE OF INTENTION TO HOLD FOR ASSESSMENT YEAR 1980. YOU MUST FILE ON OR BEFORE 12/30/80. FAILURE TO FILE TIMELY WITH THE PROPER BLM OFFICE WILL RENDER YOUR CLAIM ABANDONED AND VOID. FILING DOES NOT VALIDATE A CLAIM THAT DOES NOT OTHERWISE COMPLY WITH FED. REGULATIONS. YOU MUST PROVIDE THE BLM ASSIGNED SERIAL NUMBER OF YOUR CLAIM. NO FILING FEE IS REQUIRED. IF YOUR 1980 ASSESSMENT HAS BEEN FILED, PLEASE DISREGARD THIS NOTICE. IF YOU RECEIVE MORE THAN ONE REMINDER, PLEASE INFORM THE OFFICE OF YOUR PREFERRED ADDRESS.

BAXTER NICHOLAS  
28445NOAKSPRGCNYNRD  
CANYON COUNTRY CA 91351

*Sold to N. G. Baxter*

ARIZONA STATE OFFICE  
BU. LAND MANAGEMENT

DEC 11 1980

7:45 A.M.  
PHOENIX, ARIZONA



UNITED STATES  
DEPARTMENT OF THE INTERIOR  
BUREAU OF LAND MANAGEMENT

POSTAGE AND FEES PAID  
U.S. DEPARTMENT OF THE INTERIOR  
INT 415



OFFICIAL BUSINESS  
PENALTY FOR PRIVATE USE \$300

2400 VALLEY BANK CTR  
PHOENIX, AZ 85073

1980 ASSESSMENT REMINDER

OUR RECORDS INDICATE YOU HAVE RECORDED MINING CLAIMS WHICH REQUIRE EVIDENCE OF ANNUAL ASSESSMENT OR A NOTICE OF INTENTION TO HOLD FOR ASSESSMENT YEAR 1980. YOU MUST FILE ON OR BEFORE 12/30/80. FAILURE TO FILE TIMELY WITH THE PROPER BLM OFFICE WILL RENDER YOUR CLAIM ABANDONED AND VOID. FILING DOES NOT VALIDATE A CLAIM THAT DOES NOT OTHERWISE COMPLY WITH FED. REGULATIONS. YOU MUST PROVIDE THE BLM ASSIGNED SERIAL NUMBER OF YOUR CLAIM. NO FILING FEE IS REQUIRED. IF YOUR 1980 ASSESSMENT HAS BEEN FILED, PLEASE DISREGARD THIS NOTICE. IF YOU RECEIVE MORE THAN ONE REMINDER, PLEASE INFORM THE OFFICE OF YOUR PREFERRED ADDRESS.

BAXTER NOCHOLAS  
28445 N OAK SP CYN  
CANYON COUNTRY CA 91351

*19* *Sold his co-owners interest to N. S. Baxter*

ARIZONA STATE OFFICE  
BU. LAND MANAGEMENT

DEC 11 1980

7:45 A.M.  
PHOENIX, ARIZONA

UNITED STATES  
DEPARTMENT OF THE INTERIOR  
BUREAU OF LAND MANAGEMENT

POSTAGE AND FEES PAID  
U.S. DEPARTMENT OF THE INTERIOR  
INT 415



OFFICIAL BUSINESS  
PENALTY FOR PRIVATE USE \$300

2400 VALLEY BANK CTR  
PHOENIX, AZ 85073

1980 ASSESSMENT REMINDER

OUR RECORDS INDICATE YOU HAVE RECORDED MINING CLAIMS WHICH REQUIRE EVIDENCE OF ANNUAL ASSESSMENT OR A NOTICE OF INTENTION TO HOLD FOR ASSESSMENT YEAR 1980. YOU MUST FILE ON OR BEFORE 12/30/80. FAILURE TO FILE TIMELY WITH THE PROPER BLM OFFICE WILL RENDER YOUR CLAIM ABANDONED AND VOID. FILING DOES NOT VALIDATE A CLAIM THAT DOES NOT OTHERWISE COMPLY WITH FED. REGULATIONS. YOU MUST PROVIDE THE BLM ASSIGNED SERIAL NUMBER OF YOUR CLAIM. NO FILING FEE IS REQUIRED. IF YOUR 1980 ASSESSMENT HAS BEEN FILED, PLEASE DISREGARD THIS NOTICE. IF YOU RECEIVE MORE THAN ONE REMINDER, PLEASE INFORM THE OFFICE OF YOUR PREFERRED ADDRESS.

BAXTER NICHOLAS  
%28445 N OAK SPR CYN  
CANYON COUNTRY GA 91351

*sold to N.S. Baxter*

ARIZONA STATE OFFICE  
BU. LAND MANAGEMENT

DEC 11 1980

7:45 A.M.  
PHOENIX, ARIZONA

UNITED STATES  
DEPARTMENT OF THE INTERIOR  
BUREAU OF LAND MANAGEMENT

POSTAGE AND FEES PAID  
U.S. DEPARTMENT OF THE INTERIOR  
INT 415



2400 VALLEY BANK CTR  
PHOENIX, AZ 85073

OFFICIAL BUSINESS  
PENALTY FOR PRIVATE USE \$300

1980 ASSESSMENT REMINDER

OUR RECORDS INDICATE YOU HAVE RECORDED MINING CLAIMS WHICH REQUIRE EVIDENCE OF ANNUAL ASSESSMENT OR A NOTICE OF INTENTION TO HOLD FOR ASSESSMENT YEAR 1980. YOU MUST FILE ON OR BEFORE 12/30/80. FAILURE TO FILE TIMELY WITH THE PROPER BLM OFFICE WILL RENDER YOUR CLAIM ABANDONED AND VOID. FILING DOES NOT VALIDATE A CLAIM THAT DOES NOT OTHERWISE COMPLY WITH FED. REGULATIONS. YOU MUST PROVIDE THE BLM ASSIGNED SERIAL NUMBER OF YOUR CLAIM. NO FILING FEE IS REQUIRED. IF YOUR 1980 ASSESSMENT HAS BEEN FILED, PLEASE DISREGARD THIS NOTICE. IF YOU RECEIVE MORE THAN ONE REMINDER, PLEASE INFORM THE OFFICE OF YOUR PREFERRED ADDRESS.

CARON HELGA  
28445NOAKSPRGCNYNRD  
CANYON COUNTRY CA 91351

*Sold to Robert J. Caron Aug. 12th 1965  
Tiptop 1 to 24 incl.  
Sycamore City 1 to 20 inclusive*



ARIZONA STATE OFFICE  
BU. LAND MANAGEMENT

DEC 11 1980

7:45 A.M.  
PHOENIX, ARIZONA

UNITED STATES  
DEPARTMENT OF THE INTERIOR  
BUREAU OF LAND MANAGEMENT

POSTAGE AND FEES PAID  
U.S. DEPARTMENT OF THE INTERIOR  
INT 415



OFFICIAL BUSINESS  
PENALTY FOR PRIVATE USE \$300

2400 VALLEY BANK CTR  
PHOENIX, AZ 85073

1980 ASSESSMENT REMINDER

OUR RECORDS INDICATE YOU HAVE RECORDED MINING CLAIMS WHICH REQUIRE EVIDENCE OF ANNUAL ASSESSMENT OR A NOTICE OF INTENTION TO HOLD FOR ASSESSMENT YEAR 1980. YOU MUST FILE ON OR BEFORE 12/30/80. FAILURE TO FILE TIMELY WITH THE PROPER BLM OFFICE WILL RENDER YOUR CLAIM ABANDONED AND VOID. FILING DOES NOT VALIDATE A CLAIM THAT DOES NOT OTHERWISE COMPLY WITH FED. REGULATIONS. YOU MUST PROVIDE THE BLM ASSIGNED SERIAL NUMBER OF YOUR CLAIM. NO FILING FEE IS REQUIRED. IF YOUR 1980 ASSESSMENT HAS BEEN FILED, PLEASE DISREGARD THIS NOTICE. IF YOU RECEIVE MORE THAN ONE REMINDER, PLEASE INFORM THE OFFICE OF YOUR PREFERRED ADDRESS.

CARON HELGA  
23445NOAKSPRGCNYNRD  
CANYON COUNTRY CA 91351

*Sold her co-ownership interest 12th day Aug. Wash. County Utah*

~~1985~~  
1965

ARIZONA STATE OFFICE  
BU. LAND MANAGEMENT

DEC 11 1980

7:45 A.M.  
PHOENIX, ARIZONA

UNITED STATES  
DEPARTMENT OF THE INTERIOR  
BUREAU OF LAND MANAGEMENT

POSTAGE AND FEES PAID  
U.S. DEPARTMENT OF THE INTERIOR  
INT 415



OFFICIAL BUSINESS  
PENALTY FOR PRIVATE USE \$300

2400 VALLEY BANK CTR  
PHOENIX, AZ 85073

1980 ASSESSMENT REMINDER

OUR RECORDS INDICATE YOU HAVE RECORDED MINING CLAIMS WHICH REQUIRE EVIDENCE OF ANNUAL ASSESSMENT OR A NOTICE OF INTENTION TO HOLD FOR ASSESSMENT YEAR 1980. YOU MUST FILE ON OR BEFORE 12/30/80. FAILURE TO FILE TIMELY WITH THE PROPER BLM OFFICE WILL RENDER YOUR CLAIM ABANDONED AND VOID. FILING DOES NOT VALIDATE A CLAIM THAT DOES NOT OTHERWISE COMPLY WITH FED. REGULATIONS. YOU MUST PROVIDE THE BLM ASSIGNED SERIAL NUMBER OF YOUR CLAIM. NO FILING FEE IS REQUIRED. IF YOUR 1980 ASSESSMENT HAS BEEN FILED, PLEASE DISREGARD THIS NOTICE. IF YOU RECEIVE MORE THAN ONE REMINDER, PLEASE INFORM THE OFFICE OF YOUR PREFERRED ADDRESS.

BLACKWELDER BELVA J  
28445NOAKSPRG CNYNRD  
CANYON COUNTRY CA 91351

*Sold to Mrs. Baxter and Robert J. Caron  
28th day July 1965. Gypsum Hills 1 to 27,  
Gypsum City 1 to 20 Incl. Gypsum dome 1 to 23,  
Tip top Gypsum 1 to 24, Valley Gypsum 1 to 12*

ARIZONA STATE  
BU. L&N

DEC 11 1980

7:45 A.M.  
PHOENIX, ARIZONA



# Deed to Mining Claim

## QUITCLAIM

THIS INDENTURE, made the 12th day of August, 1965  
BETWEEN Helga Caron

ARIZONA STATE OFFICE  
BU. LAND MANAGEMENT

the part Y of the first part,

AND Robert J. Caron

DEC 11 1980

WITNESSETH: That the said part Y of the first part, PHOENIX ARIZONA and in consideration of the sum of Ten Dollars, lawful money of the United States of America, to her in hand paid by the said part Y of the second part, the receipt whereof is hereby acknowledged, ha<sup>s</sup> remised, released and forever quit-claimed, and by these presents do<sup>es</sup> remise, release, and forever quitclaim, unto the said part Y of the second part, and to his heirs and assigns, all of my interest in

GYPSUM CITY Placer mining claims numbers: 1 to 20 inclusive, located in Township 41 North, Range 12 and 13 West, and

Tip Top gypsum placer mining claims numbers 1 to 24 inclusive, located in Township 40 and 41 North, Range 11 and 12 West, Mohave County, State of Arizona.

TOGETHER with all the Dips, Spurs and Angles, and also all the minerals, metals, ores, gold and silver bearing quartz, rock and earth and all other minerals therein; and all the rights, privileges and franchises thereto incident, appendant and appurtenant, or therewith usually had and enjoyed; and also, all and singular, the tenements, hereditaments and appurtenances thereunto belonging, or in any wise appertaining, the rents, issues and profits thereof; and also the estate, right, title, interest, property possession, claim and demand whatsoever, as well in law as in equity, of the said part Y of the first part, of, in or to the said premises, and every part and parcel thereto with the appurtenances, none

TO HAVE AND TO HOLD, all and singular the said premises, together with the appurtenances and privileges thereunto incident, unto said part Y of the second part.

IN WITNESS WHEREOF, the said part Y of the first part ha<sup>s</sup> hereunto set her hand and seal the day and year first above written.

X Helga Caron

STATE OF California  
COUNTY OF Orange } SS.

SPACE BELOW FOR RECORDER'S USE ONLY

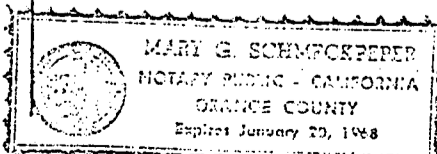
On November 10, 1965  
before me, the undersigned, a Notary Public in and for said County and State, personally appeared

Helga Caron

known to me to be the person whose name subscribed to the within instrument and acknowledged that she executed the same.

WITNESS my hand and official seal.

(Seal) Mary G. Schrock  
Notary Public in and for said County and State



324

UNITED STATES  
DEPARTMENT OF THE INTERIOR  
BUREAU OF LAND MANAGEMENT

POSTAGE AND FEES PAID  
U.S. DEPARTMENT OF THE INTERIOR  
INT 415



OFFICIAL BUSINESS  
PENALTY FOR PRIVATE USE \$300

2400 VALLEY BANK CTR  
PHOENIX, AZ 85073

1980 ASSESSMENT REMINDER

OUR RECORDS INDICATE YOU HAVE RECORDED MINING CLAIMS WHICH REQUIRE EVIDENCE OF ANNUAL ASSESSMENT OR A NOTICE OF INTENTION TO HOLD FOR ASSESSMENT YEAR 1980. YOU MUST FILE ON OR BEFORE 12/30/80. FAILURE TO FILE TIMELY WITH THE PROPER BLM OFFICE WILL RENDER YOUR CLAIM ABANDONED AND VOID. FILING DOES NOT VALIDATE A CLAIM THAT DOES NOT OTHERWISE COMPLY WITH FED. REGULATIONS. YOU MUST PROVIDE THE BLM ASSIGNED SERIAL NUMBER OF YOUR CLAIM. NO FILING FEE IS REQUIRED. IF YOUR 1980 ASSESSMENT HAS BEEN FILED, PLEASE DISREGARD THIS NOTICE. IF YOU RECEIVE MORE THAN ONE REMINDER, PLEASE INFORM THE OFFICE OF YOUR PREFERRED ADDRESS.

CARON ROBERT J  
28445NOAKSPRGRD  
CANYON COUNTRY, CA 91351

*Sold to N. G. Baxter 19*

ARIZONA STATE OFFICE  
BU. LAND MANAGEMENT

DEC 11 1980

7:45 A.M.  
PHOENIX, ARIZONA



# Deed to Mining Claim

## QUITCLAIM

THIS INDENTURE, made the TWELFTH day of FEBRUARY, 1963  
BETWEEN

LELA M. GRAY BAXTER

ARIZONA STATE OFFICE  
BU. LAND MANAGEMENT

the part 7 of the first part,

AND

N. G. BAXTER

DEC 11 1980

7:45 A.M.

PHOENIX, ARIZONA

the part 7 of the second part,

WITNESSETH: That the said part 7 of the first part, for and in consideration of the sum of  
\* \* \* \* \* TEN AND No/100 \* \* \* \* \* Dollars, lawful  
money of the United States of America, to her in hand paid by the said part 7  
of the second part, the receipt whereof is hereby acknowledged, has remised, released and forever quit-  
claimed, and by these presents does remise, release, and forever quitclaim, unto the said part 7 of  
the second part, and to his heirs and assigns, ALL RIGHTS, TITLE AND INTEREST IN THE  
FOLLOWING NAMED MINING CLAIMS:

GYPSUM DOME NUMBERING 1 TO 23 AS RECORDED IN BOOK 5-R ON PAGES 14 TO 31 INCLUSIVE.  
GYPSUM HILLS NUMBERING 1 TO 27 AS RECORDED IN BOOK R-5 PAGES 33 TO 38 inclusive.  
GYPSUM TOWN NUMBERING 1 TO 35 AS RECORDED IN BOOK 5-A PAGES 483 TO 500 AND BOOK  
5-R PAGES 1 TO 13 INCLUSIVE, LOCATED AND RECORDED IN THE COUNTY OF MOHAVE, STATE  
OF ARIZONA.

TOGETHER with all the Dips, Spurs and Angles, and also all the minerals, metals, ores, gold and silver  
bearing quartz, rock and earth and all other minerals therein; and all the rights, privileges and franchises  
thereto incident, appendant and appurtenant, or therewith usually had and enjoyed; and also, all and singu-  
lar, the tenements, hereditaments and appurtenances thereunto belonging, or in any wise appertaining, the  
rents, issues and profits thereof; and also the estate, right, title, interest, property possession, claim and de-  
mand whatsoever, as well in law as in equity, of the said part 7 of the first part, of, in or to the said prem-  
ises, and every part and parcel thereto with the appurtenances,

TO HAVE AND TO HOLD, all and singular the said premises, together with the appurtenances and privileges  
thereunto incident, unto said part 7 of the second part.

IN WITNESS WHEREOF, the said part 7 of the first part has hereunto set her hand and  
seal the day and year first above written.

*Lela M. Gray Baxter*

STATE OF California  
COUNTY OF Orange } SS.

On 2-13-63  
before me, the undersigned, a Notary Public in  
and for said County and State, personally appeared  
Lela M. Gray Baxter

known to me to be the person whose name is  
subscribed to the within instrument and acknowledged  
that she executed the same.

WITNESS my hand and official seal.

(Seal) Bartram Handelman  
Notary Public in and for said County and State

My Commission Expires Sep. 23, 1965

SPACE BELOW FOR RECORDER'S USE ONLY

and Recorded at Request of N. G. Baxter  
NOV 8 1965 Min. Past 9 o'clock a.  
in Book 194 of DEEDS, Page 80  
Records of Mohave County, Arizona.

By [Signature]  
Deputy Recorder

INDEXED

157726

PHOTO COPIED



UNITED STATES  
DEPARTMENT OF THE INTERIOR  
BUREAU OF LAND MANAGEMENT

POSTAGE AND FEES PAID  
U.S. DEPARTMENT OF THE INTERIOR  
INT 415



OFFICIAL BUSINESS  
PENALTY FOR PRIVATE USE \$300

2400 VALLEY BANK CTR  
PHOENIX, AZ 85073

1980 ASSESSMENT REMINDER

OUR RECORDS INDICATE YOU HAVE RECORDED MINING CLAIMS WHICH REQUIRE EVIDENCE OF ANNUAL ASSESSMENT OR A NOTICE OF INTENTION TO HOLD FOR ASSESSMENT YEAR 1980. YOU MUST FILE ON OR BEFORE 12/30/80. FAILURE TO FILE TIMELY WITH THE PROPER BLM OFFICE WILL RENDER YOUR CLAIM ABANDONED AND VOID. FILING DOES NOT VALIDATE A CLAIM THAT DOES NOT OTHERWISE COMPLY WITH FED. REGULATIONS. YOU MUST PROVIDE THE BLM ASSIGNED SERIAL NUMBER OF YOUR CLAIM. NO FILING FEE IS REQUIRED. IF YOUR 1980 ASSESSMENT HAS BEEN FILED, PLEASE DISREGARD THIS NOTICE. IF YOU RECEIVE MORE THAN ONE REMINDER, PLEASE INFORM THE OFFICE OF YOUR PREFERRED ADDRESS.

BAXTER LELA M  
%28445NOAKSPR CYN RD  
CANYON COUNTRY GA 91351

*Sold To No. 4. Baxter February 12th 1963  
Eysaun Home 1 to 23, Eysaun 1 to 35.*



ARIZONA STATE OFFICE  
BU. LAND MANAGEMENT

DEC 11 1980

7:45 A.M.  
PHOENIX, ARIZONA

UNITED STATES  
DEPARTMENT OF THE INTERIOR  
BUREAU OF LAND MANAGEMENT

POSTAGE AND FEES PAID  
U.S. DEPARTMENT OF THE INTERIOR  
INT 415



OFFICIAL BUSINESS  
PENALTY FOR PRIVATE USE \$300

2400 VALLEY BANK CTR  
PHOENIX, AZ 85073

1980 ASSESSMENT REMINDER

OUR RECORDS INDICATE YOU HAVE RECORDED MINING CLAIMS WHICH REQUIRE EVIDENCE OF ANNUAL ASSESSMENT OR A NOTICE OF INTENTION TO HOLD FOR ASSESSMENT YEAR 1980. YOU MUST FILE ON OR BEFORE 12/30/80. FAILURE TO FILE TIMELY WITH THE PROPER BLM OFFICE WILL RENDER YOUR CLAIM ABANDONED AND VOID. FILING DOES NOT VALIDATE A CLAIM THAT DOES NOT OTHERWISE COMPLY WITH FED. REGULATIONS. YOU MUST PROVIDE THE BLM ASSIGNED SERIAL NUMBER OF YOUR CLAIM. NO FILING FEE IS REQUIRED. IF YOUR 1980 ASSESSMENT HAS BEEN FILED, PLEASE DISREGARD THIS NOTICE. IF YOU RECEIVE MORE THAN ONE REMINDER, PLEASE INFORM THE OFFICE OF YOUR PREFERRED ADDRESS.

BAXTER LELA M GRAY  
28445NOAKSPRGCNYNRD  
CANYON COUNTRY CA 91351

*Sold her co-ownership interest in all claims to N. Y. Baxter in*

ARIZONA STATE OFFICE  
BU. LAND MANAGEMENT

DEC 11 1980

7:45 A.M.  
PHOENIX, ARIZONA

UNITED STATES  
DEPARTMENT OF THE INTERIOR  
BUREAU OF LAND MANAGEMENT

POSTAGE AND FEES PAID  
U.S. DEPARTMENT OF THE INTERIOR  
INT 415



2400 VALLEY BANK CTR  
PHOENIX, AZ 85073

OFFICIAL BUSINESS  
PENALTY FOR PRIVATE USE \$300

1980 ASSESSMENT REMINDER

OUR RECORDS INDICATE YOU HAVE RECORDED MINING CLAIMS WHICH REQUIRE EVIDENCE OF ANNUAL ASSESSMENT OR A NOTICE OF INTENTION TO HOLD FOR ASSESSMENT YEAR 1980. YOU MUST FILE ON OR BEFORE 12/30/80. FAILURE TO FILE TIMELY WITH THE PROPER BLM OFFICE WILL RENDER YOUR CLAIM ABANDONED AND VOID. FILING DOES NOT VALIDATE A CLAIM THAT DOES NOT OTHERWISE COMPLY WITH FED. REGULATIONS. YOU MUST PROVIDE THE BLM ASSIGNED SERIAL NUMBER OF YOUR CLAIM. NO FILING FEE IS REQUIRED. IF YOUR 1980 ASSESSMENT HAS BEEN FILED, PLEASE DISREGARD THIS NOTICE. IF YOU RECEIVE MORE THAN ONE REMINDER, PLEASE INFORM THE OFFICE OF YOUR PREFERRED ADDRESS.

BAXTER LELA M *Grey*  
28445 N OAK SP CYN  
CANYN COUNTRY CA 91351

*Sold her interest in 19 to Maxya Baxter*

ARIZONA STATE OFFICE  
BU. LAND MANAGEMENT

DEC 11 1980

7:45 A.M.  
PHOENIX, ARIZONA



# Grant Deed

THIS INDENTURE, made the 19<sup>th</sup> day of June, 1967

BETWEEN Robert J. Carson ARIZONA STATE OFFICE BU. LAND MANAGEMENT, the party of the first part

AND N. G. Baxter DEC 11 1980

WITNESSETH: That the said party of the first part, the party of the second part, of the first part, for and in consideration of the sum of One Hundred Dollars, lawful money of the United States of America, to have in hand paid by the said party of the second part, the receipt whereof is hereby acknowledged, do give by these presents, GRANT

and to his heirs and assigns forever, all that certain Placer Mining or claims of land, situate, lying and being in the Placer Mining district, County of Mohave, and State of Arizona, and bounded and particularly described as follows, to-wit:

Gypsum City, Valley Gypsum, and all other Gypsum Placer Mining claims, owned by said Party of first part in the State of Arizona and Utah,

See Attached List of Claims.

TOGETHER with all and singular the tenements, hereditaments and appurtenances thereunto belonging, or in anywise appertaining, and the reversion and reversions, remainder and remainders, rents, issues and profits thereof. TO HAVE AND TO HOLD, all and singular the said premises, together with the appurtenances, unto the said party of the second part, and to his heirs and assigns forever. IN WITNESS WHEREOF, the said party of the first part has hereunto set his hand and seal the day and year first above written.

Robert J. Carson

STATE OF CALIFORNIA  
COUNTY OF Orange } SS.

On June 19, 1967 before me, the undersigned, a Notary Public in and for said County and State, personally appeared

Robert J. Carson

known to me to be the person whose name is subscribed to the within instrument and acknowledged that he executed the same.

WITNESS my hand and official seal. BARBARA M. SPENCER NOTARY PUBLIC - CALIFORNIA PRINCIPAL OFFICE IN ORANGE COUNTY

(Seal) Barbara M. Spencer  
Notary Public in and for said County and State.  
BARBARA M. SPENCER

My Commission Expires Aug. 22, 1969

WHEN RECORDED MAIL TO

Mr. N. G. Baxter

511 W. Knapp Ave. Fullerton, Ca. 92607

SPACE BELOW FOR RECORDER'S USE ONLY

160039

Entry No. \_\_\_\_\_ Fee \$ 9.50

Recorded at Request of N. G. Baxter

Date Mar. 22, 1974 at 9:20 A.M.

Book 150 Page 431-432

Sheila J. Hoff  
Washington County Recorder

431

Title Order No. \_\_\_\_\_

342

Escrow or Loan No. \_\_\_\_\_



RECORDING REQUESTED BY

Walter D. Greer,

WHEN RECORDED MAIL TO

74-7521  
PHOTO COPIED

Indexed Deeds

Recorded at Request of N. G. Baxter

MAR 15 '74 - 8 00 AM

in book 194 of Official Records, Page 200-203

Records of Mohave County, Arizona

Jean McCall

Name  
Street  
Address  
City &

N. G. Baxter  
511 West Knepp Avenue  
Tonopah, California 92692

By

[Signature]  
Deputy Recorder

Recorder

200

ARIZONA STATE OFFICE  
BU. LAND MANAGEMENT

DEC 11 1980

(SPACE ABOVE THIS LINE FOR RECORDER'S USE)

7:45 A.M.  
PHOENIX, ARIZONA

### DEED TO MINING CLAIM QUITCLAIM

THIS INDENTURE, made the TWENTYSIXTH (26th) day of FEBRUARY, 19 74  
BETWEEN

N. G. BAXTER,

the part Y of the first part,

AND WALTER D. GREER,

WITNESSETH: That the said part Y of the first part, <sup>the part Y of the second part,</sup> for and in consideration of the sum of TEN and NO/100 Dollars, lawful money of the United States of America, to N. G. BAXTER in hand paid by the said part Y of the second part, the receipt whereof is hereby acknowledged, has remised, released and forever quit-claimed, and by these presents do remise, release, and forever quitclaim, unto the said part Y of the second part, and to his heirs and assigns. All rights titles and intrest in the following named placer mining claims,

- GYPSUM HILLS PLACER MINING CLAIMS NUMBERING 1 TO 27
  - TIP TOP GYPSUM PLACER MINING CLAIMS NUMBERING 1 to 24
  - GYPSUM TOWN PLACER CLAIMS NUMBERING 1 to 35 and 45 to 52
  - GYPSUM DOME PLACER CLAIMS 1 TO 23 and
  - GYPSUM CITY PLACER CLAIMS 1 TO 21, ALL LOCATED IN MOHAVE COUNTY, STATE OF ARIZONA, as described on pages 1 - 2 & 3 hereto-attached and made a part hereof.
- TOGETHER with all the Dips, Spurs and Angles, and also all the minerals, metals, ores, gold and silver bearing quartz, rock and earth and all other minerals therein; and all the rights, privileges and franchises thereto incident, appendant and appurtenant, or therewith usually had and enjoyed; and also, all and singular, the tenements, hereditaments and appurtenances thereunto belonging, or in any wise appertaining, the rents, issues and profits thereof; and also the estate, right, title, interest, property possession, claim and demand whatsoever, as well in law as in equity, of the said part Y of the first part, of, in or to the said premises, and every part and parcel thereto with the appurtenances, all roads hereon.

To HAVE AND TO HOLD, all and singular the said premises, together with the appurtenances and privileges thereunto incident, unto said part Y of the second part.

IN WITNESS WHEREOF, the said part Y of the first part has hereunto set his hand and seal the day and year first above written

N. G. Baxter

STATE OF CALIFORNIA }  
County of SAN BERNARDINO } SS.


On MARCH 4, 1974, before me, the undersigned, a Notary Public in and for said State, personally appeared N. G. BAXTER

known to me to be the person whose name N. G. BAXTER subscribed to the within instrument and acknowledged that he executed the same.

WITNESS my hand and official seal.

(Seal) [Signature]

L. E. HALBE  
NAME (TYPED OR PRINTED)  
Notary Public in and for said State.



200

UNITED STATES  
DEPARTMENT OF THE INTERIOR  
BUREAU OF LAND MANAGEMENT

POSTAGE AND FEES PAID  
U.S. DEPARTMENT OF THE INTERIOR  
INT 415



OFFICIAL BUSINESS  
PENALTY FOR PRIVATE USE \$300

2800 COTTAGE WAY RM E2841  
SACRAMENTO, CA 95825

1980 ASSESSMENT REMINDER

OUR RECORDS INDICATE YOU HAVE RECORDED MINING CLAIMS WHICH REQUIRE EVIDENCE OF ANNUAL ASSESSMENT OR A NOTICE OF INTENTION TO HOLD FOR ASSESSMENT YEAR 1980. YOU MUST FILE ON OR BEFORE 12/30/80. FAILURE TO FILE TIMELY WITH THE PROPER BLM OFFICE WILL RENDER YOUR CLAIM ABANDONED AND VOID. FILING DOES NOT VALIDATE A CLAIM THAT DOES NOT OTHERWISE COMPLY WITH FED. REGULATIONS. YOU MUST PROVIDE THE BLM ASSIGNED SERIAL NUMBER OF YOUR CLAIM. NO FILING FEE IS REQUIRED. IF YOUR 1980 ASSESSMENT HAS BEEN FILED, PLEASE DISREGARD THIS NOTICE. IF YOU RECEIVE MORE THAN ONE REMINDER, PLEASE INFORM THE OFFICE OF YOUR PREFERRED ADDRESS.

GREER WALTER  
28445 OAK SPR CANYON  
CANYON COUNTRY CA 91351

ARIZONA STATE OFFICE  
BU. LAND MANAGEMENT

DEC 11 1980

PHOENIX, ARIZONA

UNITED STATES  
DEPARTMENT OF THE INTERIOR  
BUREAU OF LAND MANAGEMENT

POSTAGE AND FEES PAID  
U.S. DEPARTMENT OF THE INTERIOR  
INT 415



2400 VALLEY BANK CTR  
PHOENIX, AZ 85073

OFFICIAL BUSINESS  
PENALTY FOR PRIVATE USE \$300

1980 ASSESSMENT REMINDER

OUR RECORDS INDICATE YOU HAVE RECORDED MINING CLAIMS WHICH REQUIRE EVIDENCE OF ANNUAL ASSESSMENT OR A NOTICE OF INTENTION TO HOLD FOR ASSESSMENT YEAR 1980. YOU MUST FILE ON OR BEFORE 12/30/80. FAILURE TO FILE TIMELY WITH THE PROPER BLM OFFICE WILL RENDER YOUR CLAIM ABANDONED AND VOID. FILING DOES NOT VALIDATE A CLAIM THAT DOES NOT OTHERWISE COMPLY WITH FED. REGULATIONS. YOU MUST PROVIDE THE BLM ASSIGNED SERIAL NUMBER OF YOUR CLAIM. NO FILING FEE IS REQUIRED. IF YOUR 1980 ASSESSMENT HAS BEEN FILED, PLEASE DISREGARD THIS NOTICE. IF YOU RECEIVE MORE THAN ONE REMINDER, PLEASE INFORM THE OFFICE OF YOUR PREFERRED ADDRESS.

BAXTER N G  
28445NOAKSPRGCNYNRD  
CANYON COUNTRY CA 91351

*assessment work registered with form  
off by myself in person in Aug. 1980  
on all these*



ARIZONA STATE OFFICE  
BU. LAND MANAGEMENT

DEC 11 1980

7:45 A.M.  
PHCENIX, ARIZONA

UNITED STATES  
DEPARTMENT OF THE INTERIOR  
BUREAU OF LAND MANAGEMENT

POSTAGE AND FEES PAID  
U.S. DEPARTMENT OF THE INTERIOR  
INT 415



OFFICIAL BUSINESS  
PENALTY FOR PRIVATE USE \$300

2400 VALLEY BANK CTR  
PHOENIX, AZ 85073

1980 ASSESSMENT REMINDER

OUR RECORDS INDICATE YOU HAVE RECORDED MINING CLAIMS WHICH REQUIRE EVIDENCE OF ANNUAL ASSESSMENT OR A NOTICE OF INTENTION TO HOLD FOR ASSESSMENT YEAR 1980. YOU MUST FILE ON OR BEFORE 12/30/80. FAILURE TO FILE TIMELY WITH THE PROPER BLM OFFICE WILL RENDER YOUR CLAIM ABANDONED AND VOID. FILING DOES NOT VALIDATE A CLAIM THAT DOES NOT OTHERWISE COMPLY WITH FED. REGULATIONS. YOU MUST PROVIDE THE BLM ASSIGNED SERIAL NUMBER OF YOUR CLAIM. NO FILING FEE IS REQUIRED. IF YOUR 1980 ASSESSMENT HAS BEEN FILED, PLEASE DISREGARD THIS NOTICE. IF YOU RECEIVE MORE THAN ONE REMINDER, PLEASE INFORM THE OFFICE OF YOUR PREFERRED ADDRESS.

ARNOLD JUANITA MRS  
28445NOAKSPRGCN YNRD  
CANYON COUNTRY CA 91351

ARIZONA STATE OFFICE  
BU. LAND MANAGEMENT

DEC 11 1980

7:45 A.M.  
PHOENIX, ARIZONA

UNITED STATES  
DEPARTMENT OF THE INTERIOR  
BUREAU OF LAND MANAGEMENT

POSTAGE AND FEES PAID  
U.S. DEPARTMENT OF THE INTERIOR  
INT 415



OFFICIAL BUSINESS  
PENALTY FOR PRIVATE USE \$300

2400 VALLEY BANK CTR  
PHOENIX, AZ 85073

1980 ASSESSMENT REMINDER

OUR RECORDS INDICATE YOU HAVE RECORDED MINING CLAIMS WHICH REQUIRE EVIDENCE OF ANNUAL ASSESSMENT OR A NOTICE OF INTENTION TO HOLD FOR ASSESSMENT YEAR 1980. YOU MUST FILE ON OR BEFORE 12/30/80. FAILURE TO FILE TIMELY WITH THE PROPER BLM OFFICE WILL RENDER YOUR CLAIM ABANDONED AND VOID. FILING DOES NOT VALIDATE A CLAIM THAT DOES NOT OTHERWISE COMPLY WITH FED. REGULATIONS. YOU MUST PROVIDE THE BLM ASSIGNED SERIAL NUMBER OF YOUR CLAIM. NO FILING FEE IS REQUIRED. IF YOUR 1980 ASSESSMENT HAS BEEN FILED, PLEASE DISREGARD THIS NOTICE. IF YOU RECEIVE MORE THAN ONE REMINDER, PLEASE INFORM THE OFFICE OF YOUR PREFERRED ADDRESS.

GREER WALTER D  
28445NOAKSPRGCNYNRD  
CANYON COUNTRY CA 91351

ARIZONA STATE OFFICE  
BU. LAND MANAGEMENT

DEC 11 1980

7:45 A.M.  
PHCENIX, ARIZONA



UNITED STATES  
DEPARTMENT OF THE INTERIOR  
BUREAU OF LAND MANAGEMENT

POSTAGE AND FEES PAID  
U.S. DEPARTMENT OF THE INTERIOR  
INT 415



2400 VALLEY BANK CTR  
PHOENIX, AZ 85073

OFFICIAL BUSINESS  
PENALTY FOR PRIVATE USE \$300

1980 ASSESSMENT REMINDER

OUR RECORDS INDICATE YOU HAVE RECORDED MINING CLAIMS WHICH REQUIRE EVIDENCE OF ANNUAL ASSESSMENT OR A NOTICE OF INTENTION TO HOLD FOR ASSESSMENT YEAR 1980. YOU MUST FILE ON OR BEFORE 12/30/80. FAILURE TO FILE TIMELY WITH THE PROPER BLM OFFICE WILL RENDER YOUR CLAIM ABANDONED AND VOID. FILING DOES NOT VALIDATE A CLAIM THAT DOES NOT OTHERWISE COMPLY WITH FED. REGULATIONS. YOU MUST PROVIDE THE BLM ASSIGNED SERIAL NUMBER OF YOUR CLAIM. NO FILING FEE IS REQUIRED. IF YOUR 1980 ASSESSMENT HAS BEEN FILED, PLEASE DISREGARD THIS NOTICE. IF YOU RECEIVE MORE THAN ONE REMINDER, PLEASE INFORM THE OFFICE OF YOUR PREFERRED ADDRESS.

SHOOK LORETTA MRS  
28445NOAKSPRGCNYNRD  
CANYON COUNTRY CA 91351

ARIZONA STATE OFFICE  
BU. LAND MANAGEMENT

DEC 11 1980

7:45 A.M.  
PHCENIX, ARIZONA

UNITED STATES  
DEPARTMENT OF THE INTERIOR  
BUREAU OF LAND MANAGEMENT

POSTAGE AND FEES PAID  
U.S. DEPARTMENT OF THE INTERIOR  
INT 415



OFFICIAL BUSINESS  
PENALTY FOR PRIVATE USE \$300

2400 VALLEY BANK CTR  
PHOENIX, AZ 85073

1980 ASSESSMENT REMINDER

OUR RECORDS INDICATE YOU HAVE RECORDED MINING CLAIMS WHICH REQUIRE EVIDENCE OF ANNUAL ASSESSMENT OR A NOTICE OF INTENTION TO HOLD FOR ASSESSMENT YEAR 1980. YOU MUST FILE ON OR BEFORE 12/30/80. FAILURE TO FILE TIMELY WITH THE PROPER BLM OFFICE WILL RENDER YOUR CLAIM ABANDONED AND VOID. FILING DOES NOT VALIDATE A CLAIM THAT DOES NOT OTHERWISE COMPLY WITH FED. REGULATIONS. YOU MUST PROVIDE THE BLM ASSIGNED SERIAL NUMBER OF YOUR CLAIM. NO FILING FEE IS REQUIRED. IF YOUR 1980 ASSESSMENT HAS BEEN FILED, PLEASE DISREGARD THIS NOTICE. IF YOU RECEIVE MORE THAN ONE REMINDER, PLEASE INFORM THE OFFICE OF YOUR PREFERRED ADDRESS.

MCLAIN JOETTA MRS  
28445NOAKSPRGCNYNRD  
CANYON COUNTRY CA 91351

ARIZONA STATE OFFICE  
BU. LAND MANAGEMENT

DEC 11 1980

7:45 A.M.  
PHCENIX, ARIZONA

UNITED STATES  
DEPARTMENT OF THE INTERIOR  
BUREAU OF LAND MANAGEMENT

POSTAGE AND FEES PAID  
U.S. DEPARTMENT OF THE INTERIOR  
INT 415



2800 COTTAGE WAY RM E2841  
SACRAMENTO, CA 95825

OFFICIAL BUSINESS  
PENALTY FOR PRIVATE USE \$300

1980 ASSESSMENT REMINDER

OUR RECORDS INDICATE YOU HAVE RECORDED MINING CLAIMS WHICH REQUIRE EVIDENCE OF ANNUAL ASSESSMENT OR A NOTICE OF INTENTION TO HOLD FOR ASSESSMENT YEAR 1980. YOU MUST FILE ON OR BEFORE 12/30/80. FAILURE TO FILE TIMELY WITH THE PROPER BLM OFFICE WILL RENDER YOUR CLAIM ABANDONED AND VOID. FILING DOES NOT VALIDATE A CLAIM THAT DOES NOT OTHERWISE COMPLY WITH FED. REGULATIONS. YOU MUST PROVIDE THE BLM ASSIGNED SERIAL NUMBER OF YOUR CLAIM. NO FILING FEE IS REQUIRED. IF YOUR 1980 ASSESSMENT HAS BEEN FILED, PLEASE DISREGARD THIS NOTICE. IF YOU RECEIVE MORE THAN ONE REMINDER, PLEASE INFORM THE OFFICE OF YOUR PREFERRED ADDRESS.

GREER WALTER  
28445 OAK SPR CANYON  
CANYON COUNTRY CA 91351



ARIZONA STATE OFFICE  
BU. LAND MANAGEMENT

DEC 11 1980

7:45 A.M.  
PHCENIX, ARIZONA



RECORDING REQUESTED BY

WHEN RECORDED STATE OFFICE  
BU. LAND MANAGEMENT

DEC 11 1980

7:45 A.M.  
PHOENIX, ARIZONA

Name  
Street  
Address  
City &  
State

EX-100

Record at Request of M. Y. Batten  
Min. Past 7:00 o'clock P. M.

JAN 2 1973

OFFICIAL RECORDS

Page s 329-333

Book 80  
Records of Maricopa County, Arizona.

By [Signature]  
Deputy Recorder

[Signature]  
Recorder

73-54

INDEXED DEEDS

(SPACE ABOVE THIS LINE FOR RECORDER'S USE)

### DEED TO MINING CLAIM QUITCLAIM

THIS INDENTURE, made the Sevanteenth day of July, 1968  
BETWEEN

Betty and Clell Breeding, husband and wife

the parties of the first part,

AND N.G. Baxter

WITNESSETH: That the said part Y of the first part, for and in consideration of the sum of Five hundred and no/100 Dollars, lawful money of the United States of America, to them in hand paid by the said part Y of the second part, the receipt whereof is hereby acknowledged, have remised, released and forever quitclaimed, and by these presents do remise, release, and forever quitclaim, unto the said part Y of the second part, and to his heirs and assigns,

All of our equity in and to the hereinafter named placer mining claims,

Gypsum Hill 1 to 35 in Washington County, Utah

Riveview 1 to 9 Washington County, Utah.

Gypsum City 1 to 20 Mohave County, Arizona Valley Gypsum 1 to 12

Gypsum Hills 1 to 27, Gypsum Town 1 to 52, Tip Top 1 to 24, and

Gypsum Dome 1 to 23 in Mohave County, Arizona. (See attached sheet)

TOGETHER with all the Dips, Spurs and Angles, and also all the minerals, metals, ores, gold and silver bearing quartz, rock and earth and all other minerals therein; and all the rights, privileges and franchises thereto incident, appendant and appurtenant, or therewith usually had and enjoyed; and also, all and singular, the tenements, hereditaments and appurtenances thereunto belonging, or in any wise appertaining, the rents, issues and profits thereof; and also the estate, right, title, interest, property possession, claim and demand whatsoever, as well in law as in equity, of the said part 1st of the first part, of, in or to the said premises, and every part and parcel thereto with the appurtenances, none

TO HAVE AND TO HOLD, all and singular the said premises, together with the appurtenances and privileges thereunto incident, unto said part Y of the second part.

IN WITNESS WHEREOF, the said part 1st of the first part have hereunto set their hands and seal s the day and year first above written.

[Signature]  
[Signature]

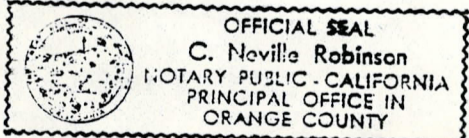
STATE OF California }  
County of Orange } SS.

On July 17, 1968 before me, the undersigned, a Notary Public in and for said State, personally appeared Clell Breeding and Betty Breeding

known to me to be the persons whose names are subscribed to the within instrument and acknowledged that they executed the same.

Witness my hand and official seal.

(Seal) [Signature]



NAME (TYPED OR PRINTED)  
Notary Public in and for said State.

C. NEVILLE ROBINSON  
My Commission Expires May 3, 1970

329



UNITED STATES  
DEPARTMENT OF THE INTERIOR  
BUREAU OF LAND MANAGEMENT

POSTAGE AND FEES PAID  
U.S. DEPARTMENT OF THE INTERIOR  
INT 415



2400 VALLEY BANK CTR  
PHOENIX, AZ 85073

OFFICIAL BUSINESS  
PENALTY FOR PRIVATE USE \$300

1980 ASSESSMENT REMINDER

OUR RECORDS INDICATE YOU HAVE RECORDED MINING CLAIMS WHICH REQUIRE EVIDENCE OF ANNUAL ASSESSMENT OR A NOTICE OF INTENTION TO HOLD FOR ASSESSMENT YEAR 1980. YOU MUST FILE ON OR BEFORE 12/30/80. FAILURE TO FILE TIMELY WITH THE PROPER BLM OFFICE WILL RENDER YOUR CLAIM ABANDONED AND VOID. FILING DOES NOT VALIDATE A CLAIM THAT DOES NOT OTHERWISE COMPLY WITH FED. REGULATIONS. YOU MUST PROVIDE THE BLM ASSIGNED SERIAL NUMBER OF YOUR CLAIM. NO FILING FEE IS REQUIRED. IF YOUR 1980 ASSESSMENT HAS BEEN FILED, PLEASE DISREGARD THIS NOTICE. IF YOU RECEIVE MORE THAN ONE REMINDER, PLEASE INFORM THE OFFICE OF YOUR PREFERRED ADDRESS.

BREEDING BETTY  
28445 N OAK SP CYN  
CANYN COUNTRY CA 91351

ARIZONA STATE OFFICE  
BU. LAND MANAGEMENT

DEC 11 1980

7:45 A.M.  
PHCENIX, ARIZONA

UNITED STATES  
DEPARTMENT OF THE INTERIOR  
BUREAU OF LAND MANAGEMENT

POSTAGE AND FEES PAID  
U.S. DEPARTMENT OF THE INTERIOR  
INT 415



OFFICIAL BUSINESS  
PENALTY FOR PRIVATE USE \$300

2400 VALLEY BANK CTR  
PHOENIX, AZ 85073

1980 ASSESSMENT REMINDER

OUR RECORDS INDICATE YOU HAVE RECORDED MINING CLAIMS WHICH REQUIRE EVIDENCE OF ANNUAL ASSESSMENT OR A NOTICE OF INTENTION TO HOLD FOR ASSESSMENT YEAR 1980. YOU MUST FILE ON OR BEFORE 12/30/80. FAILURE TO FILE TIMELY WITH THE PROPER BLM OFFICE WILL RENDER YOUR CLAIM ABANDONED AND VOID. FILING DOES NOT VALIDATE A CLAIM THAT DOES NOT OTHERWISE COMPLY WITH FED. REGULATIONS. YOU MUST PROVIDE THE BLM ASSIGNED SERIAL NUMBER OF YOUR CLAIM. NO FILING FEE IS REQUIRED. IF YOUR 1980 ASSESSMENT HAS BEEN FILED, PLEASE DISREGARD THIS NOTICE. IF YOU RECEIVE MORE THAN ONE REMINDER, PLEASE INFORM THE OFFICE OF YOUR PREFERRED ADDRESS.

BREEDING BETTY  
28445NOAKSPRGCNYNRD  
CANYON COUNTRY CA 91351

*Sold all resource interest to N. G. Bayley  
in 19*



ARIZONA STATE OFFICE  
BU. LAND MANAGEMENT

DEC 11 1980

7:45 A.M.  
PHOENIX, ARIZONA

UNITED STATES  
DEPARTMENT OF THE INTERIOR  
BUREAU OF LAND MANAGEMENT

POSTAGE AND FEES PAID  
U.S. DEPARTMENT OF THE INTERIOR  
INT 415



OFFICIAL BUSINESS  
PENALTY FOR PRIVATE USE \$300

2400 VALLEY BANK CTR  
PHOENIX, AZ 85073

1980 ASSESSMENT REMINDER

OUR RECORDS INDICATE YOU HAVE RECORDED MINING CLAIMS WHICH REQUIRE EVIDENCE OF ANNUAL ASSESSMENT OR A NOTICE OF INTENTION TO HOLD FOR ASSESSMENT YEAR 1980. YOU MUST FILE ON OR BEFORE 12/30/80. FAILURE TO FILE TIMELY WITH THE PROPER BLM OFFICE WILL RENDER YOUR CLAIM ABANDONED AND VOID. FILING DOES NOT VALIDATE A CLAIM THAT DOES NOT OTHERWISE COMPLY WITH FED. REGULATIONS. YOU MUST PROVIDE THE BLM ASSIGNED SERIAL NUMBER OF YOUR CLAIM. NO FILING FEE IS REQUIRED. IF YOUR 1980 ASSESSMENT HAS BEEN FILED, PLEASE DISREGARD THIS NOTICE. IF YOU RECEIVE MORE THAN ONE REMINDER, PLEASE INFORM THE OFFICE OF YOUR PREFERRED ADDRESS.

*wife of Clell Breeding*

BREEDING BETTY  
%28445 N OAK SPR CYN  
CANYON COUNTRY, GA 91351

*Sold to H. G. Baxter*

ARIZONA STATE OFFICE  
BU. LAND MANAGEMENT

DEC 11 1980

7:45 A.M.  
PHOENIX, ARIZONA

UNITED STATES  
DEPARTMENT OF THE INTERIOR  
BUREAU OF LAND MANAGEMENT

POSTAGE AND FEES PAID  
U.S. DEPARTMENT OF THE INTERIOR  
INT 415



2400 VALLEY BANK CTR  
PHOENIX, AZ 85073

OFFICIAL BUSINESS  
PENALTY FOR PRIVATE USE \$300

1980 ASSESSMENT REMINDER

OUR RECORDS INDICATE YOU HAVE RECORDED MINING CLAIMS WHICH REQUIRE EVIDENCE OF ANNUAL ASSESSMENT OR A NOTICE OF INTENTION TO HOLD FOR ASSESSMENT YEAR 1980. YOU MUST FILE ON OR BEFORE 12/30/80. FAILURE TO FILE TIMELY WITH THE PROPER BLM OFFICE WILL RENDER YOUR CLAIM ABANDONED AND VOID. FILING DOES NOT VALIDATE A CLAIM THAT DOES NOT OTHERWISE COMPLY WITH FED. REGULATIONS. YOU MUST PROVIDE THE BLM ASSIGNED SERIAL NUMBER OF YOUR CLAIM. NO FILING FEE IS REQUIRED. IF YOUR 1980 ASSESSMENT HAS BEEN FILED, PLEASE DISREGARD THIS NOTICE. IF YOU RECEIVE MORE THAN ONE REMINDER, PLEASE INFORM THE OFFICE OF YOUR PREFERRED ADDRESS.

BREEDING CLELL  
28445NOAKSPRG CNYNRD  
CANYON COUNTRY CA 91351

*Sold all his coownership interest  
in 19*

ARIZONA STATE OFFICE  
BU. LAND MANAGEMENT

DEC 11 1980

7:45 A.M.  
PHOENIX, ARIZONA



UNITED STATES  
DEPARTMENT OF THE INTERIOR  
BUREAU OF LAND MANAGEMENT

POSTAGE AND FEES PAID  
U.S. DEPARTMENT OF THE INTERIOR  
INT 415



OFFICIAL BUSINESS  
PENALTY FOR PRIVATE USE \$300

2400 VALLEY BANK CTR  
PHOENIX, AZ 85073

1980 ASSESSMENT REMINDER

OUR RECORDS INDICATE YOU HAVE RECORDED MINING CLAIMS WHICH REQUIRE EVIDENCE OF ANNUAL ASSESSMENT OR A NOTICE OF INTENTION TO HOLD FOR ASSESSMENT YEAR 1980. YOU MUST FILE ON OR BEFORE 12/30/80. FAILURE TO FILE TIMELY WITH THE PROPER BLM OFFICE WILL RENDER YOUR CLAIM ABANDONED AND VOID. FILING DOES NOT VALIDATE A CLAIM THAT DOES NOT OTHERWISE COMPLY WITH FED. REGULATIONS. YOU MUST PROVIDE THE BLM ASSIGNED SERIAL NUMBER OF YOUR CLAIM. NO FILING FEE IS REQUIRED. IF YOUR 1980 ASSESSMENT HAS BEEN FILED, PLEASE DISREGARD THIS NOTICE. IF YOU RECEIVE MORE THAN ONE REMINDER, PLEASE INFORM THE OFFICE OF YOUR PREFERRED ADDRESS.

BREEDING CLELL  
28445 N OAK SP CYN  
CANYON COUNTRY CA 91351

ARIZONA STATE OFFICE  
BU. LAND MANAGEMENT

DEC 11 1980

7:45 A.M.  
PHOENIX, ARIZONA

UNITED STATES  
DEPARTMENT OF THE INTERIOR  
BUREAU OF LAND MANAGEMENT

POSTAGE AND FEES PAID  
U.S. DEPARTMENT OF THE INTERIOR  
INT 415



OFFICIAL BUSINESS  
PENALTY FOR PRIVATE USE \$300

2400 VALLEY BANK CTR  
PHOENIX, AZ 85073

1980 ASSESSMENT REMINDER

OUR RECORDS INDICATE YOU HAVE RECORDED MINING CLAIMS WHICH REQUIRE EVIDENCE OF ANNUAL ASSESSMENT OR A NOTICE OF INTENTION TO HOLD FOR ASSESSMENT YEAR 1980. YOU MUST FILE ON OR BEFORE 12/30/80. FAILURE TO FILE TIMELY WITH THE PROPER BLM OFFICE WILL RENDER YOUR CLAIM ABANDONED AND VOID. FILING DOES NOT VALIDATE A CLAIM THAT DOES NOT OTHERWISE COMPLY WITH FED. REGULATIONS. YOU MUST PROVIDE THE BLM ASSIGNED SERIAL NUMBER OF YOUR CLAIM. NO FILING FEE IS REQUIRED. IF YOUR 1980 ASSESSMENT HAS BEEN FILED, PLEASE DISREGARD THIS NOTICE. IF YOU RECEIVE MORE THAN ONE REMINDER, PLEASE INFORM THE OFFICE OF YOUR PREFERRED ADDRESS.

BREEDING CLELL  
%28445 N OAK SPR CYN  
CANYON COUNTRY GA 91351

*Sold to N. G. Baxter*

ARIZONA STATE OFFICE  
BU. LAND MANAGEMENT

DEC 11 1980

7:45 A.M.  
PHOENIX, ARIZONA



RECORDING REQUESTED BY

N.G. Baxter

WHEN RECORDED MAIL TO

Name N.G. Baxter,
Street Address 13645 Bel Air Dr.,
City & State Victorville, Calif. 92392
ARIZONA STATE OFFICE
LAND MANAGEMENT

OCT 22 1980

80-26789 INDEXED DEEDS

PROOFED

Recorded at Request of N.G. Baxter

AUG 14 '80 - 12:45 PM


in book 651 of Official Records, Page 454

Records of Mohave County, Arizona

MICROFILMED

Joan McCall

By Laureen Gault
Deputy Recorder



order 300

(SPACE ABOVE THIS LINE FOR RECORDERS USE)

7:45 A.M.
PHOENIX, ARIZONA

DEED TO MINING CLAIM
QUITCLAIM

EXEMPT-ARS-42-1614 B6

THIS INDENTURE, made the 19th day of June, 1980
BETWEEN

Nicholas Baxter
Dorothy M. Lightwine

the part ies of the first part,

AND
N.G. Baxter
Verla M. Baxter

WITNESSETH: That the said part ies of the first part, for and in consideration of the sum of Two Hundred Dollars, lawful money of the United States of America, to them in hand paid by the said part ies of the second part, the receipt whereof is hereby acknowledged, have remised, released and forever quitclaimed, and by these presents do remise, release, and forever quitclaim, unto the said part ies of the second part, and to their heirs and assigns, the following described mining claims:

to wit: The Gypsum Town Placer Claim No. 53 comprising the Southwest 1/4, Sec. 14, Township 40 North, R 11 W and

Gypsum Hills No. 6 Placer Claim comprising the Northwest 1/4, Sec. 14, Township 41 North, R 11 W, S.R.B.M., County of Mohave, State of Arizona as recorded in Book 572, Page 597 and Book 572, Page 91, Mining Records of said County and State.

TOGETHER with all the Dips, Spurs and Angles, and also all the minerals, metals, ores, gold and silver bearing quartz, rock and earth and all other minerals therein; and all the rights, privileges and franchises thereto incident, appendant and appurtenant, or therewith usually had and enjoyed; and also, all and singular, the tenements, hereditaments and appurtenances thereunto belonging, or in any wise appertaining, the rents, issues and profits thereof; and also the estate, right, title, interest, property possession, claim and demand whatsoever, as well in law as in equity, of the said part ies of the first part, of, in or to the said premises, and every part and parcel thereto with the appurtenances, of none

TO HAVE AND TO HOLD, all and singular the said premises, together with the appurtenances and privileges thereunto incident, unto said part ies of the second part.

IN WITNESS WHEREOF, the said parties of the first part have hereunto set their hands and seal the day and year first above written.


X Dorothy M. Lightwine

STATE OF California
County of Los Angeles } SS.

On June 23, 1980, before me, the undersigned, a Notary Public in and for said State, personally appeared Dorothy M. Lightwine

known to me to be the person whose name is subscribed to the within instrument and acknowledged that she executed the same.

WITNESS my hand and official seal.



Julia Prowtten
Notary Public in and for said State

SUBSCRIBED AND SWORN TO BEFORE ME
this 27th day of June, 1980

Dorothy B. Dolan
Notary Public in and for the State of Washington, 8 pt. type or larger
residing at Renton Wash.







RECORDING REQUESTED BY

WHEN RECORDED MAIL TO

Name TRANSAMERICAN MINERALS, Limited,
Street Address a California corporation
City & State 101 North Robertson Blvd.,
Suite 200
Beverly Hills, CA 90210

80 31665

Recorded at Request of

Art Webb

SEP 23 '80 - 4 35 PM

in book of Official Records, Page

Records of Mohave County, Arizona

Joan McCall

By Deputy Recorder

Recorder

350

(SPACE ABOVE THIS LINE FOR RECORDER'S USE)

DEED TO MINING CLAIM
QUITCLAIM

THIS INDENTURE, made the 16th day of September, 1980
BETWEEN

WALTER D. GREER, JUANITA V. ARNOLD, JO ETTA MC LAIN, the parties of the first part,
LORETTA R. SHOOK, VERLA M. BAXTER, NICHOLAS BAXTER

AND

TRANSAMERICAN MINERALS, LIMITED, a California corporation

WITNESSETH: That the said parties of the first part, for and in consideration of the sum of
TEN AND NO/100 Dollars, lawful
money of the United States of America, to them in hand paid by the said party
of the second part, the receipt whereof is hereby acknowledged, has remised, released and forever quit-
claimed, and by these presents do remise, release, and forever quitclaim, unto the said party
of the second part, and to their heirs and assigns,

GYP SUM CITY, NOS. 1 thru 20 (total 20); GYP SUM TOWN, NOS. 1 thru 35 and 45 thru
53 (total 44); GYP SUM HILLS, NOS 1 thru 23 (total 23); TIP TOP, NOS. 1 thru 26
(total 26); GYP SUM DOME, NOS. 9 thru 23 (total 14): Total claims 128, all
situated in Mohave County, State of Arizona, as shown in Exhibits A, B, C, and
D, attached hereto, and made a part hereof.

TOGETHER with all the Dips, Spurs and Angles, and also all the minerals, metals, ores, gold and silver
bearing quartz, rock and earth and all other minerals therein; and all the rights, privileges and franchises
thereto incident, appendant and appurtenant, or therewith usually had and enjoyed; and also, all and singular,
the tenements, hereditaments and appurtenances thereunto belonging, or in any wise appertaining, the
rents, issues and profits thereof; and also the estate, right, title, interest, property possession, claim and de-
mand whatsoever, as well in law as in equity, of the said parties of the first part, of, in or to the said prem-
ises, and every part and parcel thereto with the appurtenances,
NONE

To HAVE AND TO HOLD, all and singular the said premises, together with the appurtenances and privileges
thereunto incident, unto said party of the second part.

IN WITNESS WHEREOF, the said parties of the first part have hereunto set their hands and
seals the day and year first above written.

STATE OF CALIFORNIA

County of SAN BERNARDINO

Walter D. Greer
Juanita V. Arnold
Jo Etta McLain
Loretta R. Shook
Verla M. Baxter
Nicholas Baxter

On 16 September 1980, before me, the undersigned, a Notary Public in and for said
State, personally appeared Juanita V. Arnold, Jo Etta McLain, Loretta R. Shook,
Verla M. Baxter, and Nicholas Baxter

known to me to be the persons whose names are subscribed to the within instrument and acknowledged that
they executed the same.

WITNESS my hand and official seal.

(Seal) Jerry Richardson
NAME (TYPED OR PRINTED)
Notary Public in and for said State.



ARIZONA STATE OFFICE
BU. LAND MANAGEMENT

OCT 20 1980

BOOK 660 PAGE 39



Gypsum City Placer Claims:

Mohave County, Arizona.

						Recorded, Book	Page
#-1-	SW $\frac{1}{4}$ NW $\frac{1}{4}$	Sec. 8, T. 41 N. R. 12 W.	S.R.B.M.	amended	40 acre	5-R, .....	77
#-2-	W $\frac{1}{2}$ SW $\frac{1}{4}$	Sec. 8, T. 41 N, R. 12 W,	S.R.B.M.	amended	80 acres	5-R, .....	78
#-3	SE $\frac{1}{4}$	Sec. 7, T. 41 N, R. 12 W,	S.R.B.M.			5-R, .....	79
#-4	WS $\frac{1}{4}$	Sec. 7, T. 41 N, R. 12 W,	S.R.B.M.			5-R, .....	80
#-5	NE $\frac{1}{4}$	Sec. 18, T. 41 N, R. 12 W,	S.R.B.M.			5-R, .....	81
#-6	SE $\frac{1}{4}$	Sec. 18, T. 41 N, R. 12 W,	S.R.B.M.			5-R, .....	82
#-7	SW $\frac{1}{4}$	Sec. 18, T. 41 N, R. 12 W,	S.R.B.M.			5-R, .....	83
#-8	NW $\frac{1}{4}$	Sec. 18, T. 41 N, R. 12 W,	S.R.B.M.			5-R, .....	84
#9-	NE $\frac{1}{4}$	Sec. 19, T. 41 N, R. 12 W,	S.R.B.M.			5-R, .....	85
#10-	SE $\frac{1}{4}$	Sec. 19, T. 41 N, R. 12 W,	S.R.B.M.			5-R, .....	86
#11-	SW $\frac{1}{4}$	Sec. 19, T. 41 N, R. 12 W,	S.R.B.M.			5-R, .....	87
#12-	NW $\frac{1}{4}$	Sec. 19, T. 41 N, R. 12 W,	S.R.B.M.			5-R, .....	88
#13-	SW $\frac{1}{4}$	Sec. 20, T. 41 N, R. 12 W,	S.R.B.M.			5-R .....	89
#14	SE $\frac{1}{4}$	Sec. 24, T. 41 N, R. 13 W,	S.R.B.M.			5-R .....	90
#15	NE $\frac{1}{4}$	Sec. 24, T. 41 N, R. 13 W,	S.R.B.M.			5-R .....	91
# 16	SE $\frac{1}{4}$	Sec. 13, T. 41 N, R. 13 W,	S.R.B.M.			5-R .....	92
# 17	SW $\frac{1}{4}$	Sec. 13, T. 41 N, R. 13 W,	S.R.B.M.			5-R .....	93
# 18	NE $\frac{1}{4}$	Sec. 13, T. 41 N, R. 13 W,	S.R.B.M.			5-R .....	94
# 19	NE $\frac{1}{4}$	Sec. 7, T. 41 N, R. 12 W,	S.R.B.M.			5-T .....	198
# 20	NW $\frac{1}{4}$	Sec. 7, T. 41 N, R. 12 W,	S.R.B.M.			5-T .....	199

ARIZONA STATE OFFICE  
BU. LAND MANAGEMENT

OCT 20 1980

7:45 A.M.  
PHOENIX, ARIZONA

BOOK 660 PAGE 41  
BOOK 572 PAGE 603

A



## Gypsum Town Placer Claims:

Mohave County, State of Arizona

- # 1 - Northeast 1/4 Sec. 26, T. 41 N, R. 12 west, S.R.B.M. Recorded in book 5-Q, page 483  
 # 2 - Southeast 1/4 Sec. 26, T. 41 N, R. 12 west, S.R.B.M. Recorded in book 5-Q, page 484  
 # 3 - Southwest 1/4 Sec. 26, T. 41 N, R. 12 west, S.R.B.M. Recorded in book 5-Q, page 485  
 # 4 - Northwest 1/4 Sec. 26, T. 41 N, R. 12 west, S.R.B.M. Recorded in book 5-Q, page 486  
 # 5 - Northeast 1/4 Sec. 25, T. 41 N, R. 12 west, S.R.B.M. Recorded in book 5-Q, page 487  
 # 6 - Southeast 1/4 Sec. 25, T. 41 N, R. 12 west, S.R.B.M. Recorded in book 5-Q, page 488  
 # 7 - Southwest 1/4 Sec. 25, T. 41 N, R. 12 west, S.R.B.M. Recorded in book 5-Q, page 489  
 # 8 - Northwest 1/4 Sec. 25, T. 41 N, R. 12 west, S.R.B.M. Recorded in book 5-Q, page 490  
 # 9 - Northeast 1/4 Sec. 35, T. 41 N, R. 12 west, S.R.B.M. Recorded in book 5-Q, page 491  
 #10 - Southeast 1/4 Sec. 35, T. 41 N, R. 12 west, S.R.B.M. Recorded in book 5-Q, page 492  
 #11 - Southwest 1/4 Sec. 35, T. 41 N, R. 12 west, S.R.B.M. Recorded in book 5-Q, page 493  
 #12 - Northwest 1/4 Sec. 35, T. 41 N, R. 12 west, S.R.B.M. Recorded in book 5-Q, page 494  
 #13 - Northeast 1/4 Sec. 2, T. 40 N, R. 12 west S.R.B.M. " "book 6D " 45  
 #14 - Southeast 1/4 Sec. 2, T. 40 N, R. 12 west S.R.B.M. " "book 6D " 46  
 #15 - Southwest 1/4 Sec. 2, T. 40 N, R. 12 west S.R.B.M. " "book 6 D " 47  
 #16 - Northwest 1/4 Sec. 2, T. 40 N, R. 12 west S.R.B.M. " "book 6-D " 48  
 #17 - Northeast 1/4 Sec. 11, T. 40 N, R. 12 west, S.R.B.M. Recorded in book 5-Q, page 495  
 #18 - Southeast 1/4 Sec. 11, T. 40 N, R. 12 west, S.R.B.M. Recorded in book 5-Q, page 496  
 #19 - Southwest 1/4 Sec. 11, T. 40 N, R. 12 west, S.R.B.M. Recorded in book 5-Q, page 497  
 #20 - Northwest 1/4 Sec. 11, T. 40 N, R. 12 west, S.R.B.M. Recorded in book 5-Q, page 498  
 #21 - Northwest 1/4 Sec. 14, T. 40 N, R. 12 west, S.R.B.M. Recorded in book 5-Q, page 499  
 #22 - Northeast 1/4 Sec. 15, T. 40 N, R. 12 west, S.R.B.M. Recorded in book 5-Q, page 500  
 #23 - Southeast 1/4 Sec. 15, T. 40 N, R. 12 west, S.R.B.M. Recorded in book 5-R, page 1  
 #24 - Southwest 1/4 Sec. 15, T. 40 N, R. 12 west, S.R.B.M. Recorded in book 5-R, page 2  
 #25 - Northwest 1/4 Sec. 15, T. 40 N, R. 12 west, S.R.B.M. Recorded in book 5-R, page 3  
 #26 - Northeast 1/4 Sec. 21, T. 40 N, R. 12 west, S.R.B.M. Recorded in book 5-R, page 4  
 #27 - Southeast 1/4 Sec. 21, T. 40 N, R. 12 west, S.R.B.M. Recorded in book 5-R, page 5  
 #28 - Northeast 1/4 Sec. 22, T. 40 N, R. 12 west, S.R.B.M. Recorded in book 5-R, page 6  
 #29 - Southeast 1/4 Sec. 22, T. 40 N, R. 12 west, S.R.B.M. Recorded in book 5-R, page 7  
 #30 - Southwest 1/4 Sec. 22, T. 40 N, R. 12 west, S.R.B.M. Recorded in book 5-R, page 8  
 #31 - Northwest 1/4 Sec. 22, T. 40 N, R. 12 west, S.R.B.M. Recorded in book 5-R, page 9  
 #32 - Northwest 1/4 Sec. 27, T. 40 N, R. 12 west, S.R.B.M. Recorded in book 5-R, page 10  
 #33 - Southwest 1/4 Sec. 27, T. 40 N, R. 12 west, S.R.B.M. Recorded in book 5-R, page 11  
 #34 - Northeast 1/4 Sec. 28, T. 40 N, R. 12 west, S.R.B.M. Recorded in book 5-R, page 12  
 #35 - Southeast 1/4 Sec. 28, T. 40 N, R. 12 west, S.R.B.M. Recorded in book 5-R, page 13  
 #45 - Northeast 1/4 Sec. 3, T. 40 N, R. 12 west, S.R.B.M. Recorded in book 5-R, page 220  
 #46 - Southeast 1/4 Sec. 3, T. 40 N, R. 12 west, S.R.B.M. Recorded in book 5-R, page 221  
 #47 - Southwest 1/4 Sec. 3, T. 40 N, R. 12 west, S.R.B.M. Recorded in book 5-R, page 222  
 #48 - Northwest 1/4 Sec. 3, T. 40 N, R. 12 west, S.R.B.M. Recorded in book 5-R, page 223  
 #49 - Northeast 1/4 Sec. 10, T. 40 N, R. 12 west, S.R.B.M. Recorded in book 5-R, page 224  
 #50 - Southeast 1/4 Sec. 10, T. 40 N, R. 12 west, S.R.B.M. Recorded in book 5-R, page 225  
 #51 - Southwest 1/4 Sec. 10, T. 40 N, R. 12 west, S.R.B.M. Recorded in book 5-R, page 226  
 #52 - Northwest 1/4 Sec. 10, T. 40 N, R. 12 west, S.R.B.M. Recorded in book 5-R, page 227  
 #53 - Southwest 1/4 Sec. 14, T. 40 N. R. 11 West, S.R.B.M. Recorded in Book 572, Page 597-98

44 claims

Nos. 36 to 44 deleted

net 44

ARIZONA STATE OFFICE  
BUREAU OF LAND MANAGEMENT

OCT 20 1980

7:45 A.M.  
PHOENIX, ARIZONA

BOOK 660 PAGE 42

BOOK 572 PAGE 605

B



OCT 20 1980

7:45 A.M.  
PHOENIX, ARIZONA

Gypsum Hills Placer Claims:

Mohave County, State of Arizona

- # 1 - Northwest 1/4 Sec. 11, T. 41 N, R. 11 west, S.R.B.M. Recorded in book 5-R, page 33
- # 2 - Southwest 1/4 Sec. 11, T. 41 N, R. 11 west, S.R.B.M. Recorded in book 5-R, page 34
- # 3 - Northeast 1/4 Sec. 15, T. 41 N, R. 11 west, S.R.B.M. Recorded in book 5-R, page 35
- # 4 - Southeast 1/4 Sec. 15, T. 41 N, R. 11 west, S.R.B.M. Recorded in book 5-R, page 36
- # 5 - Southwest 1/4 Sec. 15, T. 41 N, R. 11 west, S.R.B.M. Recorded in book 5-R, page 37
- # 6 Northwest 1/4 Sec. 14 T. 41 N, R. 11 West, S.R.B.M. Recorded in book 572-page 591-92
- # 7 - Northeast 1/4 Sec. 22, T. 41 N, R. 11 west, S.R.B.M. Recorded in book 5-R, page 38
- # 8 - Southeast 1/4 Sec. 22, T. 41 N, R. 11 west, S.R.B.M. Recorded in book 5-R, page 39
- # 9 - Southwest 1/4 Sec. 22, T. 41 N, R. 11 west, S.R.B.M. Recorded in book 5-R, page 40
- #10 - Northwest 1/4 Sec. 22, T. 41 N, R. 11 west, S.R.B.M. Recorded in book 5-R, page 41
- #11 - Northwest 1/4 Sec. 23, T. 41 N, R. 11 west, S.R.B.M. Recorded in book 5-R, page 42
- #12 - Southwest 1/4 Sec. 23, T. 41 N, R. 11 west, S.R.B.M. Recorded in book 5-R, page 43
- #13 - Southeast 1/4 Sec. 23, T. 41 N, R. 11 west, S.R.B.M. Recorded in book 5-R, page 44
- #14 - Northeast 1/4 Sec. 26, T. 41 N, R. 11 west, S.R.B.M. Recorded in book 5-R, page 45
- #15 - Northwest 1/4 Sec. 26, T. 41 N, R. 11 west, S.R.B.M. Recorded in book 5-R, page 46
- #16 - Northeast 1/4 Sec. 27, T. 41 N, R. 11 west, S.R.B.M. Recorded in book 5-R, page 47
- #17 - Southeast 1/4 Sec. 27, T. 41 N, R. 11 west, S.R.B.M. Recorded in book 5-R, page 48
- #18 - Southwest 1/4 Sec. 27, T. 41 N, R. 11 west, S.R.B.M. Recorded in book 5-R, page 49
- #19 - Northwest 1/4 Sec. 27, T. 41 N, R. 11 west, S.R.B.M. Recorded in book 5-R, page 50
- #20 - Northeast 1/4 Sec. 28, T. 41 N, R. 11 west, S.R.B.M. Recorded in book 5-R, page 51
- #21 - Southeast 1/4 Sec. 28, T. 41 N, R. 11 west, S.R.B.M. Recorded in book 5-R, page 52
- #22 - Southwest 1/4 Sec. 28, T. 41 N, R. 11 west, S.R.B.M. Recorded in book 5-R, page 53
- #23 - Northwest 1/4 Sec. 28, T. 41 N, R. 11 west, S.R.B.M. Recorded in book 5-R, page 54

23 Claims

Tip Top Gypsum Placer Claims:

Mohave County, State of Arizona

- # 1 - Southeast 1/4 Sec. 14, T. 40 N, R. 12 west, S.R.B.M. Recorded in book 5-R, page 196
- # 2 - Northeast 1/4 Sec. 13, T. 40 N, R. 12 west, S.R.B.M. Recorded in book 5-R, page 197
- # 3 - Southwest 1/4 Sec. 13, T. 40 N, R. 12 west, S.R.B.M. Recorded in book 5-R, page 198
- # 4 - Northwest 1/4 Sec. 13, T. 40 N, R. 12 west, S.R.B.M. Recorded in book 5-R, page 199
- # 5 - Northwest 1/4 Sec. 7, T. 40 N, R. 11 west, S.R.B.M. Recorded in book 5-R, page 200
- # 6 - Southwest 1/4 Sec. 6, T. 40 N, R. 11 west, S.R.B.M. Recorded in book 5-R, page 201
- # 7 - Southeast 1/4 Sec. 6, T. 40 N, R. 11 west, S.R.B.M. Recorded in book 5-R, page 202
- # 8 - Northeast 1/4 Sec. 6, T. 40 N, R. 11 west, S.R.B.M. Recorded in book 5-R, page 203
- # 9 - Northeast 1/4 Sec. 5, T. 40 N, R. 11 west, S.R.B.M. Recorded in book 5-R, page 204
- #10 - Southeast 1/4 Sec. 5, T. 40 N, R. 11 west, S.R.B.M. Recorded in book 5-R, page 205
- #11 - Southwest 1/4 Sec. 5, T. 40 N, R. 11 west, S.R.B.M. Recorded in book 5-R, page 206
- #12 - Northwest 1/4 Sec. 5, T. 40 N, R. 11 west, S.R.B.M. Recorded in book 5-R, page 207
- #13 - Northeast 1/4 Sec. 4, T. 40 N, R. 11 west, S.R.B.M. Recorded in book 5-R, page 208
- #14 - Southeast 1/4 Sec. 4, T. 40 N, R. 11 west, S.R.B.M. Recorded in book 5-R, page 209
- #15 - Southwest 1/4 Sec. 4, T. 40 N, R. 11 west, S.R.B.M. Recorded in book 5-R, page 210
- #16 - Northwest 1/4 Sec. 4, T. 40 N, R. 11 west, S.R.B.M. Recorded in book 5-R, page 211
- #17 - Northeast 1/4 Sec. 33, T. 41 N, R. 11 west, S.R.B.M. Recorded in book 5-R, page 212
- #18 - Southeast 1/4 Sec. 33, T. 41 N, R. 11 west, S.R.B.M. Recorded in book 5-R, page 213
- #19 - Southwest 1/4 Sec. 33, T. 41 N, R. 11 west, S.R.B.M. Recorded in book 5-R, page 214
- #20 - Northwest 1/4 Sec. 33, T. 41 N, R. 11 west, S.R.B.M. Recorded in book 5-R, page 215
- #21 - Northeast 1/4 Sec. 34, T. 41 N, R. 11 west, S.R.B.M. Recorded in book 5-R, page 216
- #22 - Southeast 1/4 Sec. 34, T. 41 N, R. 11 west, S.R.B.M. Recorded in book 5-R, page 217
- #23 - Southwest 1/4 Sec. 34, T. 41 N, R. 11 west, S.R.B.M. Recorded in book 5-R, page 218
- #24 - Northwest 1/4 Sec. 34, T. 41 N, R. 11 west, S.R.B.M. Recorded in book 5-R, page 219
- #25 A - East 1/2 S.E. 1/4 Sec. 12, T. 40 N.E. 12 West, S.R.B.M. Recorded in book 572 page 593-594
- #25 B - North 1/2 S.W. 1/4 Sec. 7, T. 40 N.E. 11 West, S.R.B.M. Recorded in book 572 page 595-596

26 claims

BOOK 572 PAGE 606



Gypsum Dome Placer Claims:

- # 9 - Northeast 1/4 Sec. 20, T. 41 N, R. 11 west, S.R.B.M. Recorded in book 5-R, page 18
- #10 - Southeast 1/4 Sec. 20, T. 41 N, R. 11 west, S.R.B.M. Recorded in book 5-R, page 19
- #11 - Southwest 1/4 Sec. 20, T. 41 N, R. 11 west, S.R.B.M. Recorded in book 5-R, page 20
- #12 - Northwest 1/4 Sec. 20, T. 41 N, R. 11 west, S.R.B.M. Recorded in book 5-R, page 21
- #13 - Northwest 1/4 Sec. 21, T. 41 N, R. 11 west, S.R.B.M. Recorded in book 5-R, page 22
- #14 - Northeast 1/4 Sec. 21, T. 41 N, R. 11 west, S.R.B.M. Recorded in book 5-R, page 23
- #15 - Southeast 1/4 Sec. 21, T. 41 N, R. 11 west, S.R.B.M. Recorded in book 5-R, page 24
- #16 - Southwest 1/4 Sec. 21, T. 41 N, R. 11 west, S.R.B.M. Recorded in book 5-R, page 25
- #17 - Northeast 1/4 Sec. 19, T. 41 N, R. 11 west, S.R.B.M. Recorded in book 5-R, page 26
- #18 - Southeast 1/4 Sec. 19, T. 41 N, R. 11 west, S.R.B.M. Recorded in book 5-R, page 27
- #19 - Southwest 1/4 Sec. 19, T. 41 N, R. 11 west, S.R.B.M. Recorded in book 5-R, page 28
- #20 - Northeast 1/4 Sec. 30, T. 41 N, R. 11 west, S.R.B.M. Recorded in book 5-R, page 29
- #21 - Southeast 1/4 Sec. 30, T. 41 N, R. 11 west, S.R.B.M. Recorded in book 5-R, page 30
- #22 - Southwest 1/4 Sec. 30, T. 41 N, R. 11 west, S.R.B.M. Recorded in book 5-R, page 31
- #23 - Northwest 1/4 Sec. 30, T. 41 N, R. 11 west, S.R.B.M. Recorded in book 5-R, page 32

75 Claims

STATE OF ARIZONA )  
 COUNTY OF MOHAVE )  
 I, JOAN McCALL, the duly elected, qualified and acting  
 Recorder of Mohave County, in the State of Arizona, do  
 hereby certify that the attached is a true, full and correct  
 copy of the original instrument now on record in this office.  
 IN WITNESS WHEREOF, I have hereunto set my hand and  
 affixed the seal of my office, in Kingman, Arizona this

23 day of September A.D. 1980  
 JOAN McCALL, County Recorder



By Beth Puchter  
 Deputy

ARIZONA STATE OFFICE  
 BU. LAND MANAGEMENT

OCT 20 1980

7:45 A.M.  
 PHOENIX, ARIZONA

BOOK 660 PAGE 44

BOOK 572 PAGE 604

D

**NICHOLAS "GIL" BAXTER**

13645 Bel Air Dr.

Victorville, Calif. 92392



U.S. Bureau of Land Management  
2400 Valley Bank Center  
Phoenix, Arizona ~~91351~~



71  
1980



**NOTICE!!**

**These documents have been scanned!**

**Do not place un-scanned documents beneath this notice!**

**Do not remove this notice from this file!**

GPO Jacket No. 560-102  
Print Order 61549  
Rise Business Services, LLC  
Job=AZ15 9/12/2019



Box Number= AZ15243



Claim Begin-End: AMC074022-AMC074149

**4 Annual Filings**



AZ15243-8

AMC073353-AMC074022

**NO  
DOCUMENTS  
FOUND**

NO DOCUMENTS FOUND  
NO DOCUMENTS FOUND



**NOTICE!!**

**These documents have been scanned!**

**Do not place un-scanned documents beneath this notice!**

**Do not remove this notice from this file!**

GPO Jacket No. 560-102  
Print Order 61549  
Rise Business Services, LLC  
Job=AZ15 9/12/2019



Box Number= AZ15243



Claim Begin-End: AMC074022-AMC074149

**5 Miscellaneous**



AZ15243-8

AMC073353-AMC074022

**Authorized Date** 12/15/2014

**Instructions to Accounts** AZ BLM REFUND \$45 TO WESTERN MINING AND MINERALS FOR OVERPAYMENT OF SUPPLEMENTAL 2015 MAINTENANCE FEES. RECEIPT #3108044. RE.

**Login ID** 4105

**Entry Date** 12/15/2014

**Total Amount** \$45.00

74022  
139164  
354466  
367127

*Refund of Returned Check*



27 Black Rock Road  
Littlefield, AZ 86432

Telephone: 435-628-3916  
Fax: 435-628-9378

AMC 74022  
AMC 139164  
AMC 354466  
AMC 367127

Bureau of Land Management

We would like to request that any refunds coming to Western Mining and Minerals be sent to this address:

Western Mining and Minerals  
P O Box 850  
St. George, UT 84771

Thanks you for your assistance.

Ken Thompson

A handwritten signature in black ink that reads 'Ken Thompson'.

Western Mining and Minerals  
Operation Manager



12/11/2014

DEPARTMENT OF THE INTERIOR Mail - Refund Checks



Ebert, Rodney <rebert@blm.gov>

---

## Refund Checks

---

Everett, Doreen <Doreen.Everett@saint-gobain.com>  
To: "rebert@blm.gov" <rebert@blm.gov>

Wed, Dec 10, 2014 at 5:12 PM

Please see the enclosed document.

*L. Doreen Everett* ● Sr. Plant Administrator ● Office 888-247-4497 (435-628-3916)  
● Mobile 435-862-0640 ● Fax 435-628-9378

**Western Mining and Minerals, Inc.**

**CertainTeed Gypsum**

P O Box 850

St. George, UT 84771

Shipping Address

27 Black Rock Road

Littlefield, AZ 86432

[Doreen.Everett@saint-gobain.com](mailto:Doreen.Everett@saint-gobain.com)



Unless otherwise indicated or obvious from the nature of the transmittal, the information contained in this message is attorney privileged and/or confidential information intended solely for the use of the addressee. If the reader of this message is not the intended recipient, or the employee or the agent responsible to deliver it to the intended recipient, you are hereby notified that any dissemination, distribution or copying of this communication or any of the information in it is strictly prohibited. If you have received this communication in error, please advise the sender by reply e-mail and then delete the message. Thank you

---

 **BLM Refunds-pdf.zip**  
159K



**Authorized Date** 10/07/2014

**Instructions to Accounts** AZ BLM REFUND \$45 TO WESTERN MINING AND MINERALS FOR OVERPAYMENT OF 2015 MAINTENANCE FEES FILED AUGUST 21, 2014. RECEIPT #3108044. RE

**Login ID** 4105

**Entry Date** 10/07/2014

**Total Amount** \$45.00

AMC139164  
354466  
367127  
74022



# EXHIBIT A

## UNPATENTED PLACER MINING CLAIMS IN MOHAVE COUNTY, ARIZONA

(GILA & SALT RIVER MERIDIAN)

Claim Name	Lands Affected	BLM AMC No.	Location Date	Recording Date	Book Page
James Hardie Gypsum, Inc. #1	N $\frac{1}{2}$ SW $\frac{1}{4}$ NW $\frac{1}{4}$ Section 8, T41N-R12W	354466	09-02-2000	11-15-2000	Bk. 3621 Pg. 759,4
James Hardie Gypsum, Inc. #2	S $\frac{1}{2}$ SW $\frac{1}{4}$ NW $\frac{1}{4}$ Section 8, T41N-R12W	354467	09-02-2000	11-15-2000	Bk. 3621 Pg. 755,6
James Hardie Gypsum, Inc. #3	N $\frac{1}{2}$ NW $\frac{1}{4}$ SW $\frac{1}{4}$ Section 8, T41N-R12W	354468	09-02-2000	11-15-2000	Bk. 3621 Pg. 757,8
James Hardie Gypsum, Inc. #4	S $\frac{1}{2}$ NW $\frac{1}{4}$ SW $\frac{1}{4}$ Section 8, T41N-R12W	354469	09-02-2000	11-15-2000	Bk. 3621 Pg. 759,60
James Hardie Gypsum, Inc. #5	N $\frac{1}{2}$ SW $\frac{1}{4}$ SW $\frac{1}{4}$ Section 8, T41N-R12W	354470	09-02-2000	11-15-2000	Bk. 3621 Pg. 761,2
James Hardie Gypsum, Inc. #6	S $\frac{1}{2}$ SW $\frac{1}{4}$ SW $\frac{1}{4}$ Section 8, T41N-R12W	354471	09-02-2000	11-15-2000	Bk. 3621 Pg. 763,4
James Hardie Gypsum, Inc. #7	N $\frac{1}{2}$ NE $\frac{1}{4}$ NE $\frac{1}{4}$ Section 7, T41N-R12W	354472	09-02-2000	11-15-2000	Bk. 3621 Pg. 765,6
James Hardie Gypsum, Inc. #8	S $\frac{1}{2}$ NE $\frac{1}{4}$ NE $\frac{1}{4}$ Section 7, T41N-R12W	354473	09-02-2000	11-15-2000	Bk. 3621 Pg. 767,8
James Hardie Gypsum, Inc. #9	N $\frac{1}{2}$ SE $\frac{1}{4}$ NE $\frac{1}{4}$ Section 7, T41N-R12W	354474	09-02-2000	11-15-2000	Bk. 3621 Pg. 769,70
James Hardie Gypsum, Inc. #10	S $\frac{1}{2}$ SE $\frac{1}{4}$ NE $\frac{1}{4}$ Section 7, T41N-R12W	354475	09-02-2000	11-15-2000	Bk. 3621 Pg. 771,2
James Hardie Gypsum, Inc. #11	N $\frac{1}{2}$ NW $\frac{1}{4}$ NE $\frac{1}{4}$ Section 7 T41N-R12W	354476	09-02-2000	11-15-2000	Bk. 3621 Pg. 773,4
James Hardie Gypsum, Inc. #12	S $\frac{1}{2}$ NW $\frac{1}{4}$ NE $\frac{1}{4}$ Section 7, T41N-R12W	354477	09-02-2000	11-15-2000	Bk. 3621 Pg. 775,6
James Hardie Gypsum, Inc. #13	N $\frac{1}{2}$ SW $\frac{1}{4}$ NE $\frac{1}{4}$ Section 7, T41N-R12W	354478	09-02-2000	11-15-2000	Bk. 3621 Pg. 777,8
James Hardie. Gypsum, Inc. #14	S $\frac{1}{2}$ SW $\frac{1}{4}$ NE $\frac{1}{4}$ Section 7, T41N-R12W	354479	09-02-2000	11-15-2000	Bk. 3621 Pg. 779,80
James Hardie Gypsum, Inc. #15	N $\frac{1}{2}$ NB $\frac{1}{4}$ SE $\frac{1}{4}$ Section 7, T41N-R12W	354480	09-02-2000	11-15-2000	Bk. 3621 Pg. 781,2
James Hardie Gypsum, Inc. #16	S $\frac{1}{2}$ NE $\frac{1}{4}$ SE $\frac{1}{4}$ Section 7, T41N-R12W	354481	09-02-2000	11-15-2000	Bk. 3621 Pg. 783, 4

RECEIVED  
 JUL 11 2004  
 MARIANA  
 RECEIVED  
 JUL 11 2004  
 MARIANA

Claim Name	Lands Affected	BLM AMC No.	Location Date	Recording Date	Book/ Page
James Hardie Gypsum, Inc. #17	N $\frac{1}{2}$ SE $\frac{1}{4}$ SE $\frac{1}{4}$ Section 7, T41N-R12W	354482	09-02-2000	11-15-2000	Bk. 3621 Pg. 785,6
James Hardie Gypsum, Inc. #18	S $\frac{1}{2}$ SE $\frac{1}{4}$ SE $\frac{1}{4}$ Section 7, T41N-R12W	354483	09-02-2000	11-15-2000	Bk. 3621 Pg. 787,8
James Hardie Gypsum, Inc. #19	N $\frac{1}{2}$ NW $\frac{1}{4}$ SE $\frac{1}{4}$ Section 7, T41N-R12W	354484	09-02-2000	11-15-2000	Bk. 3621 Pg. 789,90
James Hardie Gypsum, Inc. #20	S $\frac{1}{2}$ NW $\frac{1}{4}$ SE $\frac{1}{4}$ Section 7, T41N-R12W	354485	09-02-2000	11-15-2000	Bk. 3621 Pg. 791,2
James Hardie Gypsum, Inc. #21	N $\frac{1}{2}$ SW $\frac{1}{4}$ SE $\frac{1}{4}$ Section 7, T41N-R12W	354486	09-02-2000	11-15-2000	Bk. 3621 Pg. 793,4
James Hardie Gypsum, Inc. #22	S $\frac{1}{2}$ SW $\frac{1}{4}$ SE $\frac{1}{4}$ Section 7, T41N-R12W	354487	09-02-2000	11-15-2000	Bk. 3621 Pg. 795,6
James Hardie Gypsum, Inc. #23	N $\frac{1}{2}$ NE $\frac{1}{4}$ SW $\frac{1}{4}$ Section 7, T41N-R12W	354488	09-02-2000	11-15-2000	Bk. 3621 Pg. 797,8
James Hardie Gypsum, Inc. #24	S $\frac{1}{2}$ NE $\frac{1}{4}$ SW $\frac{1}{4}$ Section 7, T41N-R12W	354489	09-02-2000	11-15-2000	Bk. 3621 Pg. 799,800
James Hardie Gypsum, Inc. #25	N $\frac{1}{2}$ SE $\frac{1}{4}$ SW $\frac{1}{4}$ Section 7, T41N-R12W	354490	09-02-2000	11-15-2000	Bk. 3621 Pg. 801,02
James Hardie Gypsum, Inc. #26	S $\frac{1}{2}$ SE $\frac{1}{4}$ SW $\frac{1}{4}$ Section 7, T41N-R12W	354491	09-02-2000	11-15-2000	Bk. 3621 Pg. 803,04
James Hardie Gypsum, Inc. #27	N $\frac{1}{2}$ NE $\frac{1}{4}$ NE $\frac{1}{4}$ Section 18, T41N-R12W	354492	09-02-2000	11-15-2000	Bk. 3621 Pg. 805, 06
James Hardie Gypsum, Inc. #28	S $\frac{1}{2}$ NE $\frac{1}{4}$ NE $\frac{1}{4}$ Section 18, T41N-R12W	354493	09-02-2000	11-15-2000	Bk. 3621 Pg. 807, 08
James Hardie Gypsum, Inc. #29	N $\frac{1}{2}$ SE $\frac{1}{4}$ NE $\frac{1}{4}$ Section 18, T41N-R12W	354494	09-02-2000	11-15-2000	Bk. 3621 Pg. 809,810
James Hardie Gypsum, Inc. #30	S $\frac{1}{2}$ SE $\frac{1}{4}$ NE $\frac{1}{4}$ Section 18, T41N-R12W	354495	09-02-2000	11-15-2000	Bk. 3621 Pg. 811,12
James Hardie Gypsum, Inc. #31	N $\frac{1}{2}$ NW $\frac{1}{4}$ NE $\frac{1}{4}$ Section 18 T41N-R12W	354496	09-02-2000	11-15-2000	Bk. 3621 Pg. 813,14
James Hardie Gypsum, Inc. #32	S $\frac{1}{2}$ NW $\frac{1}{4}$ NE $\frac{1}{4}$ Section 18, T41N-R12W	354497	09-02-2000	11-15-2000	Bk. 3621 Pg. 815,16
James Hardie Gypsum, Inc. #33	N $\frac{1}{2}$ SW $\frac{1}{4}$ NE $\frac{1}{4}$ Section 18, T41N-R12W	354498	09-02-2000	11-15-2000	Bk. 3621 Pg. 817, 18
James Hardie Gypsum, Inc. #34	S $\frac{1}{2}$ SW $\frac{1}{4}$ NE $\frac{1}{4}$ Section 18, T41N-R12W	354499	09-02-2000	11-15-2000	Bk. 3621 Pg. 819,20
James Hardie Gypsum, Inc. #35	N $\frac{1}{2}$ NE $\frac{1}{4}$ SE $\frac{1}{4}$ Section 18, T41N-R12W	354500	09-02-2000	11-15-2000	Bk. 3621 Pg. 821,22

2014 JUL -7 A 7:45



Claim Name	Lands Affected	BLM AMC No.	Location Date	Recording Date	Book/ Page
James Hardie Gypsum, Inc. #36	S½NE¼SE¼ Section 18, T41N-R12W	354501	09-02-2000	11-15-2000	Bk. 3621 Pg. 823,24
James Hardie Gypsum, Inc. #37	N½SE¼SE¼ Section 18, T41N-R12W	354502	09-02-2000	11-15-2000	Bk. 3621 Pg. 825,26
James Hardie Gypsum, Inc. #38	S½SE¼SE¼ Section 18, T41N-R12W	354503	09-02-2000	11-15-2000	Bk. 3621 Pg. 827,28
James Hardie Gypsum, Inc. #39	N½NW¼SE¼ Section 18, T41N-R12W	354504	09-02-2000	11-15-2000	Bk. 3621 Pg. 829,30
James Hardie Gypsum, Inc. #40	S½NW¼SE¼ Section 18, T41N R12W	354505	09-02-2000	11-15-2000	Bk. 3621 Pg. 831,32
James Hardie Gypsum, Inc. #41	N½SW¼SE¼ Section 18, T41N-R12W	354506	09-02-2000	11-15-2000	Bk. 3621 Pg. 833,34
James Hardie Gypsum, Inc. #42	S½SW¼SE¼ Section 18, T41N-R12W	354507	09-02-2000	11-15-2000	Bk. 3621 Pg. 835,36
James Hardie Gypsum, Inc. #43	N½NE¼SW¼ Section 18, T41N-R12W	354508	09-02-2000	11-15-2000	Bk. 3621 Pg. 837,38
James Hardie Gypsum, Inc. #44	S½NE¼SW¼ Section 18, T41N-R12W	354509	09-02-2000	11-15-2000	Bk. 3621 Pg. 839, 40
James Hardie Gypsum, Inc. #45	N½SE¼SW¼ Section 18, T41N-R12W	354510	09-02-2000	11-15-2000	Bk. 3621 Pg. 841,42
James Hardie Gypsum, Inc. #46	S½SE¼SW¼ Section 18, T41N-R12W	354511	09-02-2000	11-15-2000	Bk. 3621 Pg. 843,44
James Hardie Gypsum, Inc. #47	N½NW¼SW¼ Section 18, T41N-R12W	354512	09-02-2000	11-15-2000	Bk. 3621 Pg. 845,46
James Hardie Gypsum, Inc. #48	S½NW¼SW¼ Section 18, T41N-R12W	354513	09-02-2000	11-15-2000	Bk. 3621 Pg. 847,48
James Hardie Gypsum, Inc. #49	N½SW¼SW¼ Section 18, T41N-R12W	354514	09-02-2000	11-15-2000	Bk. 3621 Pg. 849,50
James Hardie Gypsum, Inc. #50	S½SW¼SW¼ Section 18, 41N-R12W	354515	09-02-2000	11-15-2000	Bk. 3621 Pg. 851,52
James Hardie Gypsum, Inc. #51	N½NE¼NW¼ Section 18, T41N-R12W	354516	09-02-2000	11-15-2000	Bk. 3621 Pg. 853, 54
James Hardie Gypsum, Inc. #52	S½NE¼NW¼ Section 18, T41N-R12W	354517	09-02-2000	11-15-2000	Bk. 3621 Pg. 855,56
James Hardie Gypsum, Inc. #53	N½SE¼NW¼ Section 18, T41N-R12W	354518	09-02-2000	11-15-2000	Bk. 3621 Pg. 857,58
James Hardie Gypsum, Inc. #54	S½SE¼NW¼ Section 18, T41N-R12W	354519	09-02-2000	11-15-2000	Bk. 3621 Pg. 859,60

2014 JUL - 7 A 7:45

Claim Name	Lands Affected	BLM AMC No.	Location Date	Recording Date	Book/ Page
James Hardie Gypsum, Inc. #55	N $\frac{1}{2}$ NW $\frac{1}{4}$ NW $\frac{1}{4}$ Section 18, T41N-R12W	354520	09-02-2000	11-15-2000	Bk. 3621 Pg. 861,62
James Hardie Gypsum, Inc. #56	S $\frac{1}{2}$ NW $\frac{1}{4}$ NW $\frac{1}{4}$ Section 18, T41N-R12W	354521	09-02-2000	11-15-2000	Bk. 3621 Pg. 863,64
James Hardie Gypsum, Inc. #57	N $\frac{1}{2}$ SW $\frac{1}{4}$ NW $\frac{1}{4}$ Section 18, T41N-R12W	354522	09-02-2000	11-15-2000	BK 3621 Pg. 865,66
James Hardie Gypsum, Inc. #58	S $\frac{1}{2}$ SW $\frac{1}{4}$ NW $\frac{1}{4}$ Section 18, T41N-R12W	354523	09-02-2000	11-15-2000	Bk. 3621 Pg. 867,68
James Hardie Gypsum, Inc. #59	N $\frac{1}{2}$ NE $\frac{1}{4}$ NE $\frac{1}{4}$ Section 13, T41N-R13W	354524	09-02-2000	11-15-2000	Bk. 3621 Pg. 869,70
James Hardie Gypsum, Inc. #60	S $\frac{1}{2}$ NE $\frac{1}{4}$ NE $\frac{1}{4}$ Section 13, T41N-R13W	354525	09-02-2000	11-15-2000	Bk. 3621 Pg. 871,72
James Hardie Gypsum, Inc. #61	N $\frac{1}{2}$ SE $\frac{1}{4}$ NE $\frac{1}{4}$ Section 13, T41N-R13W	354526	09-02-2000	11-15-2000	Bk. 3621 Pg. 873,74
James Hardie Gypsum, Inc. #62	S $\frac{1}{2}$ SE $\frac{1}{4}$ NE $\frac{1}{4}$ Section 13 T41N-R13W	354527	09-02-2000	11-15-2000	Bk. 3621 Pg. 875,76
James Hardie Gypsum, Inc. #63	N $\frac{1}{2}$ NW $\frac{1}{4}$ NE $\frac{1}{4}$ Section 13, T41N-R13W	354528	09-02-2000	11-15-2000	Bk. 3621 Pg. 877,78
James Hardie Gypsum, Inc. #64	S $\frac{1}{2}$ NW $\frac{1}{4}$ NE $\frac{1}{4}$ Section 13, T41N-R13W	354529	09-02-2000	11-15-2000	Bk. 3621 Pg. 879, 80
James Hardie Gypsum, Inc. #65	N $\frac{1}{2}$ SW $\frac{1}{4}$ NE $\frac{1}{4}$ Section 13, T41N-R13W	354530	09-02-2000	11-15-2000	Bk. 3621 Pg. 881,82
James Hardie Gypsum, Inc. #66	S $\frac{1}{2}$ SW $\frac{1}{4}$ NE $\frac{1}{4}$ Section 13, T41N-R13W	354531	09-02-2000	11-15-2000	Bk. 3621 Pg. 883,84
James Hardie Gypsum, Inc. #67	N $\frac{1}{2}$ NE $\frac{1}{4}$ SE $\frac{1}{4}$ Section 13, T41N-R13W	354532	09-02-2000	11-15-2000	Bk. 3621 Pg. 885,86
James Hardie Gypsum, Inc. #68	S $\frac{1}{2}$ NE $\frac{1}{4}$ SE $\frac{1}{4}$ Section 13, T41N-R13W	354533	09-02-2000	11-15-2000	Bk. 3621 Pg. 887, 88
James Hardie Gypsum, Inc. #69	N $\frac{1}{2}$ SE $\frac{1}{4}$ SE $\frac{1}{4}$ Section 13, T41N-R13W	354534	09-02-2000	11-15-2000	Bk. 3621 Pg. 889,90
James Hardie Gypsum, Inc. #70	S $\frac{1}{2}$ SE $\frac{1}{4}$ SE $\frac{1}{4}$ Section 13, T41N-R13W	354535	09-02-2000	11-15-2000	Bk. 3621 Pg. 891,92
James Hardie Gypsum, Inc. #71	N $\frac{1}{2}$ NW $\frac{1}{4}$ SE $\frac{1}{4}$ Section 13, T41N-R13W	354536	09-02-2000	11-15-2000	Bk. 3621 Pg. 893,94
James Hardie Gypsum, Inc. #72	S $\frac{1}{2}$ NW $\frac{1}{4}$ SE $\frac{1}{4}$ Section 13, T41N-R13W	354537	09-02-2000	11-15-2000	Bk. 3621 Pg. 895,96
James Hardie Gypsum, Inc. #73	N $\frac{1}{2}$ SW $\frac{1}{4}$ SE $\frac{1}{4}$ Section 13, T41N-R13W	354538	09-02-2000	11-15-2000	Bk. 3621 Pg. 897, 98

2011 JUL - 7 A 7:45

Claim Name	Lands Affected	BLM AMC No.	Location Date	Recording Date	Book/ Page
James Hardie Gypsum, Inc. #74	S $\frac{1}{2}$ SW $\frac{1}{4}$ SE $\frac{1}{4}$ Section 13, T41N-R13W	354539	09-02-2000	11-15-2000	Bk. 3621 Pg. 899,900
James Hardie Gypsum, Inc. #75	N $\frac{1}{2}$ NE $\frac{1}{4}$ NE $\frac{1}{4}$ Section 19, T41N-R12W	354540	09-02-2000	11-15-2000	Bk. 3621 Pg. 901,02
James Hardie Gypsum, Inc. #76	S $\frac{1}{2}$ NE $\frac{1}{4}$ NE $\frac{1}{4}$ Section 19, T41N-R12W	354541	09-02-2000	11-15-2000	Bk. 3621 Pg. 903,04
James Hardie Gypsum, Inc. #77 (AMENDED 06-25-2001)	N $\frac{1}{2}$ SE $\frac{1}{4}$ NE $\frac{1}{4}$ Section 19, T41N-R12W	354542	09-02-2000	11-15-2000	Bk. 3621 Pg. 905,06
James Hardie Gypsum, Inc. #78	S $\frac{1}{2}$ SE $\frac{1}{4}$ NE $\frac{1}{4}$ Section 19, T41N-R12W	354543	09-02-2000	11-15-2000	Bk. 3621 Pg. 907,08
James Hardie Gypsum, Inc. #79 (AMENDED 12-21-2001)	N $\frac{1}{2}$ NW $\frac{1}{4}$ NE $\frac{1}{4}$ Section 19, T41N-R12W	354544	09-02-2000	11-15-2000	Bk. 3621 Pg. 909,10
James Hardie Gypsum, Inc. #80	S $\frac{1}{2}$ NW $\frac{1}{4}$ NE $\frac{1}{4}$ Section 19, T41N-R12W	354545	09-02-2000	11-15-2000	Bk. 3621 Pg. 911,12
James Hardie Gypsum, Inc. #81	N $\frac{1}{2}$ SW $\frac{1}{4}$ NE $\frac{1}{4}$ Section 19, T41N-R12W	354546	09-02-2000	11-15-2000	Bk. 3621 Pg. 913,14
James Hardie Gypsum, Inc. #82	S $\frac{1}{2}$ SW $\frac{1}{4}$ NE $\frac{1}{4}$ Section 19, T41N-R12W	354547	09-02-2000	11-15-2000	Bk. 3621 Pg. 915,16
James Hardie Gypsum, Inc. #83	N $\frac{1}{2}$ NE $\frac{1}{4}$ NW $\frac{1}{4}$ Section 19, T41N-R12W	354548	09-02-2000	11-15-2000	Bk. 3621 Pg. 917,18
James Hardie Gypsum, Inc. #84	S $\frac{1}{2}$ NE $\frac{1}{4}$ NW $\frac{1}{4}$ Section 19, T41N-R12W	354549	09-02-2000	11-15-2000	Bk. 3621 Pg. 919,20
James Hardie Gypsum, Inc. #85	N $\frac{1}{2}$ SE $\frac{1}{4}$ NW $\frac{1}{4}$ Section 19, T41N-R12W	354550	09-02-2000	11-15-2000	Bk. 3621 Pg. 921,22
James Hardie Gypsum, Inc. #86	S $\frac{1}{2}$ SE $\frac{1}{4}$ NW $\frac{1}{4}$ Section 19, T41N-R12W	354551	09-02-2000	11-15-2000	Bk. 3621 Pg. 923,24
James Hardie Gypsum, Inc. #87	N $\frac{1}{2}$ NW $\frac{1}{4}$ NW $\frac{1}{4}$ Section 19, T41N-R12W	354552	09-02-2000	11-15-2000	Bk. 3621 Pg. 925,26
James Hardie Gypsum, Inc. #88	S $\frac{1}{2}$ NW $\frac{1}{4}$ NW $\frac{1}{4}$ Section 19, T41N-R12W	354553	09-02-2000	11-15-2000	Bk. 3621 Pg. 927,28
James Hardie Gypsum, Inc. #89	N $\frac{1}{2}$ SW $\frac{1}{4}$ NW $\frac{1}{4}$ Section 19, T41N-R12W	354554	09-02-2000	11-15-2000	Bk. 3621 Pg. 929,30
James Hardie Gypsum, Inc. #90	S $\frac{1}{2}$ SW $\frac{1}{4}$ NW $\frac{1}{4}$ Section 19, T41N-R12W	354555	09-02-2000	11-15-2000	Bk. 3621 Pg. 931,32

2011 JUL - 7 A  
 ST 15  
 15

Claim Name	Lands Affected	BLM AMC No.	Location Date	Recording Date	Book/ Page
James Hardie Gypsum, Inc. #91	N $\frac{1}{2}$ NE $\frac{1}{4}$ NE $\frac{1}{4}$ Section 24, T41N-R13W	354556	09-02-2000	11-15-2000	Bk. 3621 Pg. 933,34
James Hardie Gypsum, Inc. #92	S $\frac{1}{2}$ NE $\frac{1}{4}$ NE $\frac{1}{4}$ Section 24, T41N-R13W	354557	09-02-2000	11-15-2000	Bk. 3621 Pg. 935,36
James Hardie Gypsum, Inc. #93	N $\frac{1}{2}$ SE $\frac{1}{4}$ NE $\frac{1}{4}$ Section 24, T41N-R13W	354558	09-02-2000	11-15-2000	Bk. 3621 Pg. 937,38
James Hardie Gypsum, Inc. #94	S $\frac{1}{2}$ SE $\frac{1}{4}$ NE $\frac{1}{4}$ Section 24, T41N-R13W	354559	09-02-2000	11-15-2000	Bk. 3621 Pg. 939,40
James Hardie Gypsum, Inc. #95	N $\frac{1}{2}$ NW $\frac{1}{4}$ NE $\frac{1}{4}$ Section 24, T41N-R13W	354560	09-02-2000	11-15-2000	Bk. 3621 Pg. 941,42
James Hardie Gypsum, Inc. #96	S $\frac{1}{2}$ NW $\frac{1}{4}$ NE $\frac{1}{4}$ Section 24, T41N-R13W	354561	09-02-2000	11-15-2000	Bk. 3621 Pg. 943,44
James Hardie Gypsum, Inc. #97	N $\frac{1}{2}$ SW $\frac{1}{4}$ NE $\frac{1}{4}$ Section 24, T41N-R13W	354562	09-02-2000	11-15-2000	Bk. 3621 Pg. 945,46
James Hardie Gypsum, Inc. #98	S $\frac{1}{2}$ SW $\frac{1}{4}$ NE $\frac{1}{4}$ Section 24, T41N-R13W	354563	09-02-2000	11-15-2000	Bk. 3621 Pg. 947,48
James Hardie Gypsum, Inc. #99	N $\frac{1}{2}$ NE $\frac{1}{4}$ SE $\frac{1}{4}$ Section 19, T41N-R12W	354564	09-02-2000	11-15-2000	Bk. 3621 Pg. 949,50
James Hardie Gypsum, Inc. #100	S $\frac{1}{2}$ NE $\frac{1}{4}$ SE $\frac{1}{4}$ Section 19, T41N-R12W	354565	09-02-2000	11-15-2000	Bk. 3621 Pg. 951,52
James Hardie Gypsum, Inc. #101	N $\frac{1}{2}$ SE $\frac{1}{4}$ SE $\frac{1}{4}$ Section 19, T41N-R12W	354566	09-02-2000	11-15-2000	Bk. 3621 Pg. 953,54
James Hardie Gypsum, Inc. #102	S $\frac{1}{2}$ SE $\frac{1}{4}$ SE $\frac{1}{4}$ Section 19, T41N-R12W	354567	09-02-2000	11-15-2000	Bk. 3621 Pg. 955,56
James Hardie Gypsum, Inc. #103	N $\frac{1}{2}$ NW $\frac{1}{4}$ SE $\frac{1}{4}$ Section 19, T41N-R12W	354568	09-02-2000	11-15-2000	Bk. 3621 Pg. 957,58
James Hardie Gypsum, Inc. #104	S $\frac{1}{2}$ NW $\frac{1}{4}$ SE $\frac{1}{4}$ Section 19, T41N-R12W	354569	09-02-2000	11-15-2000	Bk. 3621 Pg. 959,60
James Hardie Gypsum, Inc. #105	N $\frac{1}{2}$ SW $\frac{1}{4}$ SE $\frac{1}{4}$ Section 19, T41N-R12W	354570	09-02-2000	11-15-2000	Bk. 3621 Pg. 961,62
James Hardie Gypsum, Inc. #106	S $\frac{1}{2}$ SW $\frac{1}{4}$ SE $\frac{1}{4}$ Section 19, T41N-R12W	354571	09-02-2000	11-15-2000	Bk. 3621 Pg. 963,64
James Hardie Gypsum, Inc. #107	N $\frac{1}{2}$ NE $\frac{1}{4}$ SW $\frac{1}{4}$ Section 19, T41N-R12W	354572	09-02-2000	11-15-2000	Bk. 3621 Pg. 965,66
James Hardie Gypsum, Inc. #108	S $\frac{1}{2}$ NE $\frac{1}{4}$ SW $\frac{1}{4}$ Section 19, T41N-R12W	354573	09-02-2000	11-15-2000	Bk. 3621 Pg. 967,68
James Hardie Gypsum, Inc. #109	N $\frac{1}{2}$ SE $\frac{1}{4}$ SW $\frac{1}{4}$ Section 19, T41N-R12W	354574	09-02-2000	11-15-2000	Bk. 3621 Pg. 969,70



Claim Name	Lands Affected	BLM AMC No.	Location Date	Recording Date	Book/ Page
James Hardie Gypsum, Inc. #110	S $\frac{1}{2}$ SE $\frac{1}{4}$ SW $\frac{1}{4}$ Section 19, T41N-R12W	354575	09-02-2000	11-15-2000	Bk. 3621 Pg. 971,72
James Hardie Gypsum, Inc. #111	N $\frac{1}{2}$ NW $\frac{1}{4}$ SW $\frac{1}{4}$ Section 19, T41N-R12W	354576	09-02-2000	11-15-2000	Bk. 3621 Pg. 973,74
James Hardie Gypsum, Inc. #112	S $\frac{1}{2}$ NW $\frac{1}{4}$ SW $\frac{1}{4}$ Section 19, T41N-R12W	354577	09-02-2000	11-15-2000	Bk. 3621 Pg. 975,76
James Hardie Gypsum, Inc. #113	N $\frac{1}{2}$ SW $\frac{1}{4}$ SW $\frac{1}{4}$ Section 19, T41N-R12W	354578	09-02-2000	11-15-2000	Bk. 3621 Pg. 977,78
James Hardie Gypsum, Inc. #114	S $\frac{1}{2}$ SW $\frac{1}{4}$ SW $\frac{1}{4}$ Section 19, T41N-R12W	354579	09-02-2000	11-15-2000	Bk. 3621 Pg. 979,80
James Hardie Gypsum, Inc. #115	N $\frac{1}{2}$ NE $\frac{1}{4}$ SE $\frac{1}{4}$ Section 24, T41N-R13W	354580	09-02-2000	11-15-2000	Bk. 3621 Pg. 981,82
James Hardie Gypsum, Inc. #116	S $\frac{1}{2}$ NE $\frac{1}{4}$ SE $\frac{1}{4}$ Section 24, T41N-R13W	354581	09-02-2000	11-15-2000	Bk. 3621 Pg. 983,84
James Hardie Gypsum, Inc. #117	N $\frac{1}{2}$ SE $\frac{1}{4}$ SE $\frac{1}{4}$ Section 24, T41N-R13W	354582	09-02-2000	11-15-2000	Bk. 3621 Pg. 985,86
James Hardie Gypsum, Inc. #118	S $\frac{1}{2}$ SE $\frac{1}{4}$ SE $\frac{1}{4}$ Section 24, T41N-R13W	354583	09-02-2000	11-15-2000	Bk. 3621 Pg. 987,88
James Hardie Gypsum, Inc. #119	N $\frac{1}{2}$ NW $\frac{1}{4}$ SE $\frac{1}{4}$ Section 24, T41N-R13W	354584	09-02-2000	11-15-2000	Bk. 3621 Pg. 989,90
James Hardie Gypsum, Inc. #120	S $\frac{1}{2}$ NW $\frac{1}{4}$ SE $\frac{1}{4}$ Section 24, T41N-R13W	354585	09-02-2000	11-15-2000	Bk. 3621 Pg. 991,92
James Hardie Gypsum, Inc. #121	N $\frac{1}{2}$ SW $\frac{1}{4}$ SE $\frac{1}{4}$ Section 24, T41N-R13W	354586	09-02-2000	11-15-2000	Bk. 3621 Pg. 993,94
James Hardie Gypsum, Inc. #122	S $\frac{1}{2}$ SW $\frac{1}{4}$ SE $\frac{1}{4}$ Section 24, T41N-R13W	354587	09-02-2000	11-15-2000	Bk. 3621 Pg. 995,96
James Hardie Gypsum, Inc. #123	N $\frac{1}{2}$ NE $\frac{1}{4}$ NE $\frac{1}{4}$ Section 25, T41N-R13W	354588	09-03-2000	11-15-2000	Bk. 3621 Pg. 997,98
James Hardie Gypsum, Inc. #124	S $\frac{1}{2}$ NE $\frac{1}{4}$ NE $\frac{1}{4}$ Section 25, T41N-R13W	354589	09-03-2000	11-15-2000	Bk. 3621 Pg. 999,1000
James Hardie Gypsum, Inc. #125	N $\frac{1}{2}$ SE $\frac{1}{4}$ NE $\frac{1}{4}$ Section 25, T41N-R13W	354590	09-03-2000	11-15-2000	Bk. 3622 Pg. 1, 2
James Hardie Gypsum, Inc. #126	S $\frac{1}{2}$ SE $\frac{1}{4}$ NE $\frac{1}{4}$ Section 25, T41N-R13W	354591	09-03-2000	11-15-2000	Bk. 3622 Pg. 3, 4
James Hardie Gypsum, Inc. #127	N $\frac{1}{2}$ NW $\frac{1}{4}$ NE $\frac{1}{4}$ Section 25, T41N-R13W	354592	09-03-2000	11-15-2000	Bk. 3622 Pg. 5, 6
James Hardie Gypsum, Inc. #128	S $\frac{1}{2}$ NW $\frac{1}{4}$ NE $\frac{1}{4}$ Section 25, T41N-R13W	354593	09-03-2000	11-15-2000	Bk. 3622 Pg. 7, 8

Claim Name	Lands Affected	BLM AMC No.	Location Date	Recording Date	Book/ Page
James Hardie Gypsum, Inc. #129	N $\frac{1}{2}$ SW $\frac{1}{4}$ NE $\frac{1}{4}$ Section 25, T41N-R13W	354594	09-03-2000	11-15-2000	Bk. 3622 Pg. 9,10
James Hardie Gypsum, Inc. #130	S $\frac{1}{2}$ SW $\frac{1}{4}$ NE $\frac{1}{4}$ Section 25, T41N-R13W	354595	09-03-2000	11-15-2000	Bk. 3622 Pg. 11,12
James Hardie Gypsum, Inc. #131	N $\frac{1}{2}$ NE $\frac{1}{4}$ NW $\frac{1}{4}$ Section 25, T41N-R13W	354596	09-03-2000	11-15-2000	Bk. 3622 Pg. 13,14
James Hardie Gypsum, Inc. #132	S $\frac{1}{2}$ NE $\frac{1}{4}$ NW $\frac{1}{4}$ Section 25, T41N-R13W	354597	09-03-2000	11-15-2000	Bk. 3622 Pg. 15,16
James Hardie Gypsum, Inc. #133	N $\frac{1}{2}$ SE $\frac{1}{4}$ NW $\frac{1}{4}$ Section 25, T41N-R13W	354598	09-03-2000	11-15-2000	Bk. 3622 Pg. 17,18
James Hardie Gypsum, Inc. #134	S $\frac{1}{2}$ SE $\frac{1}{4}$ NW $\frac{1}{4}$ Section 25, T41N-R13W	354599	09-03-2000	11-15-2000	Bk. 3622 Pg. 19,20
James Hardie Gypsum, Inc. #135	N $\frac{1}{2}$ NW $\frac{1}{4}$ NW $\frac{1}{4}$ Section 25, T41N-R13W	354600	09-03-2000	11-15-2000	Bk. 3622 Pg. 21,22
James Hardie Gypsum, Inc. #136	S $\frac{1}{2}$ NW $\frac{1}{4}$ NW $\frac{1}{4}$ Section 25, T41N-R13W	354601	09-03-2000	11-15-2000	Bk. 3622 Pg. 23,24
James Hardie Gypsum, Inc. #137	N $\frac{1}{2}$ SW $\frac{1}{4}$ NW $\frac{1}{4}$ Section 25, T41N-R13W	354602	09-03-2000	11-15-2000	Bk. 3622 Pg. 25,26
James Hardie Gypsum, Inc. #138	S $\frac{1}{2}$ SW $\frac{1}{4}$ NW $\frac{1}{4}$ Section 25, T41N-R13W	354603	09-03-2000	11-15-2000	Bk. 3622 Pg. 27,28
James Hardie Gypsum, Inc. #139	N $\frac{1}{2}$ NE $\frac{1}{4}$ SW $\frac{1}{4}$ Section 25, T41N-R13W	354604	09-03-2000	11-15-2000	Bk. 3622 Pg. 29,30
James Hardie Gypsum, Inc. #140	S $\frac{1}{2}$ NE $\frac{1}{4}$ SW $\frac{1}{4}$ Section 25, T41N-R13W	354605	09-03-2000	11-15-2000	Bk. 3622 Pg. 31,32
James Hardie Gypsum, Inc. #141	N $\frac{1}{2}$ SE $\frac{1}{4}$ SW $\frac{1}{4}$ Section 25, T41N-R13W	354606	09-03-2000	11-15-2000	Bk. 3622 Pg. 33,34
James Hardie Gypsum, Inc. #142	S $\frac{1}{2}$ SE $\frac{1}{4}$ SW $\frac{1}{4}$ Section 25, T41N-R13W	354607	09-03-2000	11-15-2000	Bk. 3622 Pg. 35,36
James Hardie Gypsum, Inc. #143	N $\frac{1}{2}$ NE $\frac{1}{4}$ SW $\frac{1}{4}$ Section 25, T41N-R13W	354608	09-03-2000	11-15-2000	Bk. 3622 Pg. 37,38
James Hardie Gypsum, Inc. #144	S $\frac{1}{2}$ NE $\frac{1}{4}$ SW $\frac{1}{4}$ Section 25, T41N-R13W	354609	09-03-2000	11-15-2000	Bk. 3622 Pg. 39,40
James Hardie Gypsum, Inc. #145	N $\frac{1}{2}$ SW $\frac{1}{4}$ SW $\frac{1}{4}$ Section 25, T41N-R13W	354610	09-03-2000	11-15-2000	Bk. 3622 Pg. 41,42
James Hardie Gypsum, Inc. #146	S $\frac{1}{2}$ SW $\frac{1}{4}$ SW $\frac{1}{4}$ Section 25, T41N-R13W	354611	09-03-2000	11-15-2000	Bk. 3622 Pg. 43,44
James Hardie Gypsum, Inc. #147	N $\frac{1}{2}$ NE $\frac{1}{4}$ SW $\frac{1}{4}$ Section 20, T41N-R12W	354612	09-02-2000	11-15-2000	Bk. 3622 Pg. 45,46

JUL 7 11 55 AM '00  
 COUNTY OF ARIZONA

Claim Name	Lands Affected	BLM AMC No.	Location Date	Recording Date	Book/ Page
James Hardie Gypsum, Inc. #148	S½NE¼SW¼ Section 20, T41N-R12W	354613	09-02-2000	11-15-2000	Bk. 3622 Pg. 47,48
James Hardie Gypsum, Inc. #149	N½SE¼SW¼ Section 20, T41N-R12W	354614	09-02-2000	11-15-2000	Bk. 3622 Pg. 49,50
James Hardie Gypsum, Inc. #150	S½SE¼SW¼ Section 20, T41N-R12W	354615	09-02-2000	11-15-2000	Bk. 3622 Pg. 51,52
James Hardie Gypsum, Inc. #151	N½NW¼SW¼ Section 20, T41N-R12W	354616	09-02-2000	11-15-2000	Bk. 3622 Pg. 53,54
James Hardie Gypsum, Inc. #152	S½NW¼SW¼ Section 20, T41N-R12W	354617	09-02-2000	11-15-2000	Bk. 3622 Pg. 55,56
James Hardie Gypsum, Inc. #153	N½SW¼SW¼ Section 20, T41N-R12W	354618	09-02-2000	11-15-2000	Bk. 3622 Pg. 57,58
James Hardie Gypsum, Inc. #154	S½SW¼SW¼ Section 20, T41N-R12W	354619	09-02-2000	11-15-2000	Bk. 3622 Pg. 59,60
James Hardie Gypsum, Inc. #155	N½NW¼NW¼ Section 29, T41N-R12W	354620	09-03-2000	11-15-2000	Bk. 3622 Pg. 61,62
James Hardie Gypsum, Inc. #156	S½NW¼NW¼ Section 29, T41N-R12W	354621	09-03-2000	11-15-2000	Bk. 3622 Pg. 63,64
James Hardie Gypsum, Inc. #157	N½SW¼NW¼ Section 29, T41N-R12W	354622	09-03-2000	11-15-2000	Bk. 3622 Pg. 65,66
James Hardie Gypsum, Inc. #158	S½SW¼NW¼ Section 29, T41N-R12W	354623	09-03-2000	11-15-2000	Bk. 3622 Pg. 67,68
James Hardie Gypsum, Inc. #159	N½NE¼NE¼ Section 30, T41N-R12W	354624	09-03-2000	11-15-2000	Bk. 3622 Pg. 69,70
James Hardie Gypsum, Inc. #160	S½NE¼NE¼ Section 30, T41N-R12W	354625	09-03-2000	11-15-2000	Bk. 3622 Pg. 71,72
James Hardie Gypsum, Inc. #161	N½SE¼NE¼ Section 30, T41N-R12W	354626	09-03-2000	11-15-2000	Bk. 3622 Pg. 73,74
James Hardie Gypsum, Inc. #162	S½SE¼NE¼ Section 30, T41N-R12W	354627	09-03-2000	11-15-2000	Bk. 3622 Pg. 75,76
James Hardie Gypsum, Inc. #163	N½NW¼NE¼ Section 30, T41N-R12W	354628	09-03-2000	11-15-2000	Bk. 3622 Pg. 77,78
James Hardie Gypsum, Inc. #164	S½NW¼NE¼ Section 30, T41N-R12W	354629	09-03-2000	11-15-2000	Bk. 3622 Pg. 79,80
James Hardie Gypsum, Inc. #165	N½SW¼NE¼ Section 30, T41N-R12W	354630	09-03-2000	11-15-2000	Bk. 3622 Pg. 81,82
James Hardie Gypsum, Inc. #166	S½SW¼NE¼ Section 30, T41N-R12W	354631	09-03-2000	11-15-2000	Bk. 3622 Pg. 83,84

2011 JUL - 7 A 7:45  
 PHOENIX, ARIZONA

Claim Name	Land Affected	BLM AMC No.	Loc Date	Recording Date	Book/ Page
James Hardie Gypsum, Inc. #167	N ½ NE ¼ SE ¼ Section 30, T41N-R12W	354632	09-03-2000	11-15-2000	Bk. 3622 Pg. 85, 86
James Hardie Gypsum, Inc. #168	S ½ NE ¼ SE ¼ Section 30, T41N-R12W	354633	09-03-2000	11-15-2000	Bk. 3622 Pg. 87, 88
James Hardie Gypsum, Inc. #169	N ½ SE ¼ SE ¼ Section 30, T41N-R12W	354634	09-03-2000	11-15-2000	Bk. 3622 Pg. 89, 90
James Hardie Gypsum, Inc. #170	S ½ SE ¼ SE ¼ Section 30, T41N-R12W	354635	09-03-2000	11-15-2000	Bk. 3622 Pg. 91, 92
James Hardie Gypsum, Inc. #171	N ½ NW ¼ SE ¼ Section 30, T41N-R12W	354636	09-03-2000	11-15-2000	Bk. 3622 Pg. 93, 94
James Hardie Gypsum, Inc. #172	S ½ NW ¼ SE ¼ Section 30, T41N-R12W	354637	09-03-2000	11-15-2000	Bk. 3622 Pg. 95, 96
James Hardie Gypsum, Inc. #173	N ½ SW ¼ SE ¼ Section 30, T41N-R12W	354638	09-03-2000	11-15-2000	Bk. 3622 Pg. 97, 98
James Hardie Gypsum, Inc. #174	S ½ SW ¼ SE ¼ Section 30, T41N-R12W	354639	09-03-2000	11-15-2000	Bk. 3622 Pg. 99, 100
James Hardie Gypsum, Inc. #175	N ½ NE ¼ NW ¼ Section 30, T41N-R12W	354640	09-03-2000	11-15-2000	Bk. 3622 Pg. 101, 102
James Hardie Gypsum, Inc. #176	S ½ NE ¼ NW ¼ Section 30, T41N-R12W	354641	09-03-2000	11-15-2000	Bk. 3622 Pg. 103, 104
James Hardie Gypsum, Inc. #177	N ½ SE ¼ NW ¼ Section 30, T41N-R12W	354642	09-03-2000	11-15-2000	Bk. 3622 Pg. 105, 106
James Hardie Gypsum, Inc. #178	S ½ SE ¼ NW ¼ Section 30, T41N-R12W	354643	09-03-2000	11-15-2000	Bk. 3622 Pg. 107, 108
James Hardie Gypsum, Inc. #179	N ½ NW ¼ NW ¼ Section 31, T41N-R12W	354644	09-05-2000	11/15/2000	Bk. 3622 Pg. 109, 110
James Hardie Gypsum, Inc. #180	S ½ NW ¼ NW ¼ Section 31, T41N-R12W	354645	09-05-2000	11-15-2000	Bk. 3622 Pg. 111, 112
James Hardie Gypsum, Inc. #205	N 12/ SW ¼ NW ¼ Section 25, T41N-R12W	354670	09-04-2000	11-15-2000	Bk. 3622 Pg. 161, 162
James Hardie Gypsum, Inc. #206	S ½ NW ¼ NW ¼ Section 25, T41N-R12W	354671	09-04-2000	11-15-2000	Bk. 3622 Pg. 163, 164
James Hardie Gypsum, Inc. #207	N ½ NW ¼ NW ¼ Section 25, T41N-R12W	354672	09-04-2000	11-15-2000	Bk. 3622 Pg. 165, 166

PUBLIC RECORDS  
 JUL 7 A 7:45  
 PHOENIX, ARIZONA



Claim Name	Land Affected	BLM AMC No.	Location Date	Recording Date	Book/ Page
James Hardie Gypsum, Inc. #208	N ½ NE ¼ NE ¼ Section 26, T41N-R12W	354673	09-04-2000	11-15-2000	Bk. 3622 Pg. 167, 168
James Hardie Gypsum Inc. #209	S ½ NE ¼ NE ¼ Section 26, T41N-R12W	354674	09-04-2000	11-15-2000	Bk. 3622 Pg. 169, 170
James Hardie Gypsum, Inc. #210	N ½ SE ¼ NE ¼ Section 26, T41N-R12W	354675	09-04-2000	11-15-2000	Bk. 3622 Pg. 171, 172
James Hardie Gypsum, Inc. #211	S ½ SE ¼ NE ¼ Section 26, T41N-R12W	354676	09-04-2000	11-15-2000	Bk. 3622 Pg. 173, 174
James Hardie Gypsum, Inc. #212	S ½ SW ¼ NE ¼ Section 26, T41N-R12W	354677	09-04-2000	11-15-2000	Bk. 3622 Pg. 175, 176
James Hardie Gypsum, Inc. #213	N ½ SW ¼ NE ¼ Section 26, T41N-R12W	354678	09-04-2000	11-15-2000	Bk. 3622 Pg. 177, 178
James Hardie Gypsum, Inc. #214	S ½ NW ¼ NE ¼ Section 26, T41N-R12W	354679	09-04-2000	11-15-2000	Bk. 3622 Pg. 179, 180
James Hardie Gypsum, Inc. #215	N ½ NW ¼ NE ¼ Section 26, T41N-R12W	354680	09-04-2000	11-15-2000	Bk. 3622 Pg. 181, 182
James Hardie Gypsum, Inc. #216	N ½ NE ¼ SE ¼ Section 26, T41N-R12W	354681	09-04-2000	11-15-2000	Bk. 3622 Pg. 183, 184
James Hardie Gypsum, Inc. #217	S ½ NE ¼ SE ¼ Section 26, T41N-R12W	354682	09-04-2000	11-15-2000	Bk. 3622 Pg. 185, 186
James Hardie Gypsum, Inc. #218	N ½ SE ¼ SE Section 26, T41N-R12W	354683	09-04-2000	11-15-2000	Bk. 3622 Pg. 187, 188
James Hardie Gypsum, Inc. #219	S ½ SE ¼ SE ¼ Section 26, T41N-R12W	354684	09-04-2000	11-15-2000	Bk. 3622 Pg. 189, 190
James Hardie Gypsum, Inc. #220	S ½ SW ¼ SE ¼ Section 26, T41N-R12W	354685	09-04-2000	11-15-2000	Bk. 3622 Pg. 191, 192
James Hardie Gypsum, Inc. #221	N ½ SW ¼ SE ¼ Section 26, T41N-R12W	354685	09-04-2000	11-15-2000	Bk. 3622 Pg. 193, 194
James Hardie Gypsum, Inc. #222	S ½ NW ¼ SE ¼ Section 26, T41N-R12W	354687	09-04-2000	11-15-2000	Bk. 3622 Pg. 195, 196
James Hardie Gypsum, Inc. #223	N ½ NW ¼ SE ¼ Section 26, T41N-R12W	354688	09-04-2000	11-15-2000	Bk. 3622 Pg. 197, 198
James Hardie Gypsum Inc. #224	N ½ NE ¼ NW ¼ Section 2, T40N-R12W	354689	09-04-2000	11-15-2000	Bk. 3622 Pg. 199, 200

RECEIVED  
 JUL 7 7 45  
 PRICEY, ANDERSON

Claim Name	Land Affected	BLM AMC No.	Loc Date	Recording Date	Book/ Page
James Hardie Gypsum, Inc. #225	S ½ NE ¼ NW ¼ Section 2, T40N-R12W	354690	09-04-2000	11-15-2000	Bk. 3622 Pg. 201, 202
James Hardie Gypsum, Inc. #226	N ½ SE ¼ NW ¼ Section 2, T40N-R12W	354691	09-04-2000	11-15-2000	Bk. 3622 Pg. 203, 204
James Hardie Gypsum, Inc. #227	S ½ SE ¼ NW ¼ Section 2, T40N-R12W	354691	09-04-2000	11-15-2000	Bk. 3622 Pg. 205, 206
James Hardie Gypsum, Inc. #228	S ½ SW ¼ NW ¼ Section 2, T40N-R12W	354693	09-04-2000	11-15-2000	Bk. 3622 Pg. 207, 208
James Hardie Gypsum, Inc. #229	N ½ SW ¼ NW ¼ Section 2, T40N-R12W	354694	09-04-2000	11-15-2000	Bk. 3622 Pg. 209, 210
James Hardie Gypsum, Inc. #232	N ½ NE ¼ SW ¼ Section 2, T40N-R12W	354697	09-04-2000	11-15-2000	Bk. 3622 Pg. 215, 216
James Hardie Gypsum, Inc. #236	S ½ SW ¼ SW ¼ Section 2, T40N-R12W	354701	09-04-2000	11-15-2000	Bk. 3622 Pg. 223, 224
James Hardie Gypsum Inc. #237	N ½ SW ¼ SW ¼ Section 2, T40N-R12W	354702	09-04-2000	11-15-2000	Bk. 3622 Pg. 224, 226
James Hardie Gypsum, Inc. #238	S ½ NW ¼ SW ¼ Section 2, T40N-R12W	354703	09-04-2000	11-15-2000	Bk. 3622 Pg. 227, 228
James Hardie Gypsum, Inc. #239	N ½ NW ¼ SW ¼ Section 2, T40N-R12W	354704	09-04-2000	11-15-2000	Bk. 3622 Pg. 229, 230
James Hardie Gypsum, Inc. #240	N ½ NE ¼ SE ¼ Section 3, T40N-R12W	354705	09-04-2000	11-15-2000	Bk. 3622 Pg. 231, 232
James Hardie Gypsum, Inc. #241	S ½ NE ¼ SE ¼ Section 3, T40N-R12W	354706	09-04-2000	11-15-2000	Bk. 3622 Pg. 233, 234
James Hardie Gypsum, Inc. #242	N ½ SE ¼ SE ¼ Section 3, T40N-R12W	354707	09-04-2000	11-15-2000	Bk. 3622 Pg. 235, 236
James Hardie Gypsum, Inc. #243	S ½ SE ¼ SE ¼ Section 3, T40N-R12W	354708	09-04-2000	11-15-2000	Bk. 3622 Pg. 237, 238
James Hardie Gypsum, Inc. #244	S ½ SW ¼ SW ¼ Section 3, T40N-R12W	354709	09-04-2000	11-15-2000	Bk. 3622 Pg. 239, 240
James Hardie Gypsum, Inc. #245	N ½ SW ¼ SE ¼ Section 3, T40N-R12W	354710	09-04-2000	11-15-2000	Bk. 3622 Pg. 241, 242
James Hardie Gypsum, Inc. #246	S ½ NW ¼ SE ¼ Section 3, T40N-R12W	354711	09-04-2000	11-15-2000	Bk. 3622 Pg. 243, 244

JUL 1 2000  
 REC'D  
 MAR 1 2000  
 A  
 45

BLM  
 AZ STATE OFFICE

<u>Claim Name</u>	<u>Land Affected</u>	<u>BLM AMC No.</u>	<u>Loca Date</u>	<u>Recording Date</u>	<u>Book/ Page</u>
James Hardie Gypsum, Inc. #247	N ½ NW ¼ SE ¼ Section 3, T40N-R12W	354712	09-04-2000	11-15-2000	Bk. 3622 Pg. 245, 246
James Hardie Gypsum, Inc. #251	S ½ SE ¼ NE ¼ Section 3, T40N-R12W	354716	09-04-2000	11-15-2000	Bk. 3622 Pg. 253, 254
James Hardie Gypsum, Inc. #252	S ½ SW ¼ NE ¼ Section 3, T40N-R12W	354717	09-04-2000	11-15-2000	Bk. 3622 Pg. 255, 256
James Hardie Gypsum, Inc. #256	N ½ NE ¼ NW ¼ Section 11, T40N-R12W	354721	09-04-2000	11-15-2000	Bk. 3622 Pg. 263, 264
James Hardie Gypsum, Inc. #257	S ½ NE ¼ NW ¼ Section 11, T40N-R12W	354722	09-04-2000	11-15-2000	Bk. 3622 Pg. 265, 266
James Hardie Gypsum, Inc. #258	N ½ SE ¼ NW ¼ Section 11, T40N-R12W	354723	09-04-2000	11-15-2000	Bk. 3622 Pg. 267, 268
James Hardie Gypsum, Inc. #259	S ½ SE ¼ NW ¼ Section 11, T40N-R12W	354724	09-04-2000	11-15-2000	Bk. 3622 Pg. 269, 270

PHOENIX, ARIZONA

2014 JUL - 7 A 7:46

RECEIVED  
BLM AZ STATE OFFICE

Lands Affected (Parts of):

**Township 40 North, Range 12 West, G&SRM**

Sections 2, 3, & 11

**Township 41 North, Range 12 West, G&SRM**

Sections 7, 8, 18, 19, 20, 25, 26, 29, 30, and 31

**Township 41 North, Range 13 West, G&SRM**

Section 13, 24, & 25

PHOENIX, ARIZONA

2014 JUL -7 A 7:46

RECEIVED  
BLM AZ STATE OFFICE



**EXHIBIT B**

**NEW GYPSUM CLAIMS**

The following are situated in T. 42 N., R. 12 W., S.R.B.M., Mohave County, Arizona:

<u>Claim Name</u>	<u>Description</u>	<u>County Book/Page</u>	<u>BLM Number</u>
New Gypsum #2	SW ¼ Section 31	731/21	139183

**MT. AETNA CLAIMS**

The following are situated in T. 41 N., R. 11 W., S.R.B.M., Mohave County, Arizona:

<u>Claim Name</u>	<u>County Description</u>	<u>BLM Book/Page</u>	<u>BLM Number</u>
Mt. Aetna #1	NW ¼ Section 15	731/623	139177
Mt. Aetna #4	NE ¼ Section 16	731/627	139180
Mt. Aetna #5	SE ¼ Section 16	731/628	139181

RECEIVED  
 BLM AZ STATE OFFICE  
 2014 JUL - 14  
 MOHAVE COUNTY, ARIZONA

**GYPSUM HILLS CLAIMS**

The following are situated in T. 41 N., R. 11 W., S.R.B.M., Mohave County, Arizona:

<u>Claim Name</u>	<u>County Description</u>	<u>BLM Book/Page</u>	<u>Number</u>
Gypsum Hills #1	NW ¼ Section 11	5-R/33	74105
Gypsum Hills #2	SW ¼ Section 11	5-R/34	74106
Gypsum Hills #3	NE ¼ Section 15	5-R/35	74107
Gypsum Hills #4	SE ¼ Section 15	5-R/36	74108
Gypsum Hills #5	SW ¼ Section 15	5-R/37	74109
Gypsum Hills #6	NW ¼ Section 14	572/591-592	74149
Gypsum Hills #7	NE ¼ Section 22	5-R/38	74110
Gypsum Hills #8	SE ¼ Section 22	5-R/39	74111
Gypsum Hills #9	SW ¼ Section 22	5-R/40	74112
Gypsum Hills #10	NW ¼ Section 22	5-R/41	74113
Gypsum Hills #20	NE ¼ Section 28	5-R/51	74123

<b>County</b>	<b>Description</b>	<b>BLM Book/Page</b>	<b>Number</b>
Gypsum Hills #22	SW ¼ Section 28	5-R/53	74125

**GYPSUM DOME CLAIMS**

The following are situated in T. 41 N., R. 11 W., S.R.B.M., Mohave County, Arizona:

<b>County</b>	<b>Description</b>	<b>BLM Book/Page</b>	<b>Number</b>
Gypsum Dome #11	SW ¼ Section 20	5-R/20	74129
Gypsum Dome #12	NW ¼ Section 20	5-R/21	74130
Gypsum Dome #17	NE ¼ Section 19	5-R/26	74135
Gypsum Dome #18	SE ¼ Section 19	5-R/27	74136

**GYPSUM TOWN CLAIMS**

The following are situated in T. 40N., R. 12 W., S.R.B.M., Mohave County, Arizona

<b>County</b>	<b>Description</b>	<b>BLM Book/Page</b>	<b>Number</b>
Gypsum Town #47	SW ¼ Section 3	5-R/222	74052

RECEIVED  
 BLM AZ STATE OFFICE  
 2014 JUL -7 A 7:46  
 PHOENIX, ARIZONA

**EXHIBIT C**

**Placer Mining Claims in Mohave County, Arizona  
(Gila & Salt River Meridian)**

<b>Claim Name</b>	<b>Land Affected</b>	<b>BLM AMC No.</b>	<b>Location Date</b>	<b>Recording Date</b>	<b>Book/ Page</b>
WMMI #1	N ½, NW ¼, NE ¼ Section 20 T41N-R12W	367127	09-12-2005	09-15-2005	Bk. 5837 Pg. 972
WMMI #2	N ½, NE ¼, NW ¼ Section 20 T41N-R12W	367128	09-12-2005	09-15-2006	Bk. 5837 Pg. 974
WMMI #3	N ½, NW ¼, NW ¼ Section 20 T41N-R12W	367129	09-12-2005	09-16-2006	Bk. 5837 Pg. 976
WMMI #4	S ½, NW ¼, NE ¼ Section 20 T41N-R12W	367130	09-12-2006	09-15-2005	Bk. 5837 Pg. 978
WMMI #5	S ½, NE ¼, NW ¼ Section 20 T41N-R12W	367131	09-12-2005	09-15-2005	Bk. 5837 Pg. 980
WMMI #6	S ½, NW ¼, NW ¼ Section 20 T41N-R12W	367132	09-12-2005	09-15-2005	Bk. 5837 Pg. 982
WMMI #7	N 12/, SW ¼, NE ¼ Section 20 T41N-R12W	367133	09-12-2005	09-15-2005	Bk. 5837 Pg. 984
WMMI #8	N ½, SE ¼, NW ¼ Section 20 T41N-R12W	367134	09-12-2005	09-15-2005	Bk. 5837 Pg. 986
WMMI #9	N ½, SW ¼, NW ¼ Section 20 T41N-R12W	367135	09-12-2005	09-15-2005	Bk. 5837 Pg. 988
WMMI #10	S ½, SE ¼, NW ¼ Section 20 T41N-R12W	367136	09-12-2005	09-15-2005	Bk. 5837 Pg. 990
WMMI #11	S ½, SW ¼, NW ¼ Section 20 T41N-R12W	367137	09-12-2005	09-15-2005	Bk. 5837 Pg. 992
WMMI #12	N ½, NE ¼, NW ¼ Section 29 T41N-R12W	367138	09-12-2005	09-15-2005	Bk. 5837 Pg. 994
WMMI #13	S ½, NE ¼, NW ¼ Section 29 T41N-R12W	367139	09-12-2005	09-15-2005	Bk. 5837 Pg. 996
WMMI #14	N ½, NW ¼, SW ¼ Section 29 T41N-R12W	367140	09-12-2005	09-15-2005	Bk. 5837 Pg. 998
WMMI #15	S ½, NW ¼, SW ¼ Section 29 T41N-R12W	367141	09-12-2005	09-15-2005	Bk. 5837 Pg. 100094
WMMI #16	N ½, NE ¼, NE ¼ Section 31, T41N-R12W	367142	09-12-2005	09-15-2005	Bk. 5838 Pg. 1

RECEIVED  
 BLM M/S  
 2006 JUL 7  
 PROJECT  
 ARIZONA  
 T41N  
 R12W

<u>Claim Name</u>	<u>Land</u> <u>Acquired</u>	<u>BLM</u> <u>AMC No.</u>	<u>Location</u> <u>Date</u>	<u>Recording</u> <u>Date</u>	<u>Book/</u> <u>Page</u>
WMMI #17	N ½, NW ¼, NE ¼ Section 31 T41N-R12W	367143	09-12-2005	09-15-2005	Bk. 5838 Pg. 3

RECEIVED  
BLM AZ STATE OFFICE  
2014 JUL -7 A 7:46  
PHOENIX, ARIZONA



**United States Department of the Interior**  
**Bureau of Land Management**  
 LANDS/RECREATION & PLANNING  
 ONE N CENTRAL AVE  
 PHOENIX, AZ 85004 -2203  
 Phone: 602-417-9200

Receipt

No: 3071614

<b>Transaction #:</b> 3162735	
<b>Date of Transaction:</b> 07/07/2014	
<b>CUSTOMER:</b>	
WESTERN MINING AND MINERALS INC PO BOX 850 ST GEORGE, UT 84771-0850 US	

LINE #	QTY	DESCRIPTION	REMARKS	UNIT PRICE	TOTAL
1	1.00	LOCATABLE MINERALS / MINING CLAIMS-NOT NEW-UNADJUD, ONE AUTH NO. ONLY / MINING CLAIM MONEY RECEIVED <b>CASES: AMC354466/\$56140.00</b>	MAINT FEE PYMNT (262) 2015	- n/a -	56140.00
<b>TOTAL:</b>					<b>\$56,140.00</b>

PAYMENT INFORMATION					
1	AMOUNT:	56140.00	POSTMARKED:	07/03/2014	
	TYPE:	CHECK	RECEIVED:	07/07/2014	
	CHECK NO:	0000049499			
	NAME:	WESTERN MINING AND MINERALS 5301 WEST CYPRUS ST STE 300 TAMPA FL 33607 US			

REMARKS

This receipt was generated by the automated BLM Collections and Billing System and is a paper representation of a portion of the official electronic record contained therein.

100% Recycled fiber  
80% Post-Consumer

Domestic - 50  
To qualify,  
corresponding  
weight 8 oz  
in these rates  
International  
The UPS E  
value. Cost  
ups.com/  
Logically,  
UPS Express  
Note: Expiration  
mailing  
for each use


visit [ups.com](http://ups.com) or call 1-800-PICK-UPS® (1-800-742-5877)  
to schedule a pickup or find a drop off location near you.

DOREEN EVERETT  
435-628-3916  
WESTERN MINING AND MINERALS  
27 BLACK ROCK ROAD  
LITTLEFIELD AZ 86432

0.0 LBS LTR 1 OF 1

SHIP TO:  
~~ARIZONA STATE OFFICE~~  
602-417-9334  
BUREAU OF LAND MANAGEMENT  
SUITE 800  
ONE NORTH CENTRAL AVE.  
PHOENIX AZ 85004-4427

*AMY  
THROWER*



AZ 850 9-10



UPS 2ND DAY AIR 2  
TRACKING #: 1Z 4R1 698 35 9380 4591



BILLING: P/P  
SIGNATURE REQUIRED

UPS 16.2.03. WNTZ80 51.0A 04/2014



171604 REV. 2/10 LPS

<https://www.ups.com/uis/create?ActionOriginPair=default> PrintWindow... 6/30/2014

Use with the following services:

UPS Next Day Air®  
UPS® Worldwide Express™  
UPS 2nd Day Air®

Apply shipping documents on this side.  
Do not use this envelope for:

International Shipping Notice - Carriage (freight) may be subject to the rules relating to liability and other rights and/or conditions established by the Convention for the Unification of Certain Rules Relating to International Carriage by Air (the "Warsaw Convention") and/or the Convention on the Carriage of Goods by Road (the "CMR Convention"). These conventions and related software were exported from the U.S. in accordance with the Export Administration Regulations. Division Country to U.S. Mail Prohibition 010195101 1/10 PAC United Parcel Service, Louisville, KY



BUREAU OF LAND MANAGEMENT  
1 N CENTRAL AVE  
STE 800  
PHOENIX AZ 85004-4414

**P: PURPLE S: ORANGE I: 44D**

**0903-6070**

1Z4R1698359380 **4501**

SAT0808: JUL 03 04:45:00 2014  
US 8581 NIPPS 14.3.1 SAT0405SL

Synchronizing the world of commerce™

# Express Envelope

RECEIVED  
BLM AZ STATE OFFICE  
2014 JUL - 1 A 1 46  
PHOENIX, ARIZONA



**WESTERN MINING**

AND MINERALS

P.O. Box 850  
St. George, UT 84771

ANNUAL MINING CLAIM  
MAINTENANCE FEES (ARIZONA)

To whom it may concern.

Attached is a check for \$6015.00 this is the additional money that we need to pay due to the increase in fees for 2015. We had already sent in our fees based on the amount we were charged to hold them for 2014 shortly after we sent them in we were informed of the increase. This should pay in full the amount we need to have for 2015. There is also one more check that will be sent later to cover a claim that we have been discussing with Amy Thrower this claim had a problem with the acreage that we have since figured out.

Thanks

Dated this 18 day of Aug, 2014.

John M Anderson - WMMI  
435-668-0993

NO. OF CLAIMS  
AMOUNT \$6015.00  
RECEIPT NO. 3108044  
INIT. JA

\*\* BLM-ASO \*\*

RECEIVED  
BLM AZ STATE OFFICE  
2014 AUG 20 P 3:56  
PHOENIX, ARIZONA





**WESTERN MINING  
AND MINERALS**

WESTERN MINING AND MINERALS (40)  
5301 WEST CYPRUS STREET, SUITE 300  
TAMPA, FLORIDA 33607

AUGUST 11, 2014

000004R20010000001 -005200000040-0065790811  
Blm Arizona State Office  
One North Central Avenue  
Suite 800  
Phoenix, AZ 85004--442

VENDOR NUMBER: 0185181  
CHECK DATE: 08/11/14  
CHECK NUMBER: 0000049593  
CHECK AMOUNT: \$6,015.00

PAGE: 1 OF 1

DATE	INVOICE NUMBER	DESCRIPTION	GROSS AMOUNT	ADJUSTMENT AMOUNT	NET AMOUNT
07/23/14	CR07232014		\$6015.00	\$0.00 PHOENIX, ARIZONA	\$6015.00 2014 AUG 20 P 3:56 RECEIVED BLM AZ STATE OFFICE
TOTAL			\$6015.00	\$0.00	\$6015.00



CKCSGFORM 07/2014

**United States Department of the Interior**  
**Bureau of Land Management**  
LANDS/RECREATION & PLANNING  
ONE N CENTRAL AVE  
PHOENIX, AZ 85004 -2203  
Phone: 602-417-9200

Receipt

No: 3108044

<b>Transaction #:</b> 3199707	
<b>Date of Transaction:</b> 08/21/2014	
<b>CUSTOMER:</b>	
WESTERN MINING AND MINERALS INC PO BOX 850 ST GEORGE, UT 84771-0850 US	

LINE #	QTY	DESCRIPTION	REMARKS	UNIT PRICE	TOTAL
1	1.00	LOCATABLE MINERALS / LOCATABLE MINERALS- SUSPENSE / PENDING ADJUDICATION-ONE WEEK ONLY	ADD'L MAINT FEE 2015 / CUSTOMER DID NOT PROVIDE AMC #'S	- n/a -	6015.00
<b>TOTAL:</b>					<b>\$6,015.00</b>

PAYMENT INFORMATION					
1	AMOUNT:	6015.00	POSTMARKED:	08/19/2014	
	TYPE:	CHECK	RECEIVED:	08/20/2014	
	CHECK NO:	0000049593			
	NAME:	WESTERN MINING AND MINERALS 5301 W CYPRUS ST STE 300 TAMPA FL 33607 US			

REMARKS

This receipt was generated by the automated BLM Collections and Billing System and is a paper representation of a portion of the official electronic record contained therein.

RE 10/7/14  
\$45 refund authorized for  
overpayment of add'l fees  
for 2015 MFS rec'd 8/21/14


100% Recycled fiber  
80% Post-Consumer

Visit [ups.com](http://ups.com) or call 1-800-PICK-UPS® (1-800-742-5877) to schedule a pickup or find a drop off location near you.

DOREEN EVERETT  
435-628-3916  
WESTERN MINING AND MINERALS  
27 BLACK ROCK ROAD  
LITTLEFIELD AZ 86432

0.0 LBS LTR 1 OF 1

**SHIP TO:**  
ARIZONA STATE OFFICE  
602-417-9334  
BUREAU OF LAND MANAGEMENT  
SUITE 800  
ONE NORTH CENTRAL AVE.  
PHOENIX AZ 85004-4427




**AZ 850 9-10**



**UPS 2ND DAY AIR**


**2**

TRACKING #: 1Z 4R1 698 35 9223 9874



BILLING: P/P  
SIGNATURE REQUIRED

US 16.6.05. WNTZ80 54.0A.07/2014



<https://www.ups.com/uis/create?ActionOriginPair=default> Print Window... 8/18/2014

International Shipping Notice - Certain merchandise may be subject to the rules relating to liability and other terms and/or conditions established by the Convention for the Unification of Certain Rules Relating to International Carriage by Air (the "Warsaw Convention") and/or the Convention on the Contract for the International Carriage of Goods by Road (the "CMR Convention"). These commodities, technology or software were exported from the U.S. in accordance with the Export Administration Regulations. Diversion contrary to U.S. law prohibited.

010195101 1/10 PAC United Parcel Service, Louisville, KY

This envelope is for use with the following services: UPS Next D

Apply shipping documents on this side.

this envelope for:  
Hard  
/ Select®  
Wide Expedited®

171604 REV. 2010 LPS



# WESTERN GYPSUM, INC.

Post Office Box 850 ■ St. George, Utah 84771 ■ (801) 628-3916

3-27-96

BLM  
ARIZONA STATE OFFICE

WE ARE ENCLOSING \$15.00 TO COVER DOCUMENT  
RECORDING COSTS, AND, \$3.25 ADDITIONAL TO COVER  
THE PER PAGE DUPE COSTS.

PLEASE RETURN OUR ORIGINALS SO YOUR STAMP  
WILL ACCOMPANY THE COUNTY RECORDER ORIGINAL  
STAMPS —

THANK YOU —

Don G. Escala

ARIZONA  
STATE OFFICE  
PHOENIX, ARIZONA

MAR 28 1 55 PM '96

RECEIVED  
BUREAU OF  
LAND MANAGEMENT



UNITED STATES  
DEPARTMENT OF THE INTERIOR  
BUREAU OF LAND MANAGEMENT

RECEIPT AND ACCOUNTING ADVICE

NO. **2103254** 04

WB/AZ 12/01/94

Subject: AMENDMENTS (7) 2 6 12 35.00

Applicant:  
WESTERN GYPSUM  
130 EAST 200 NORTH  
ST. GEORGE UT. 84770

Remitter: SAME CK. # 1435  
801-628-3916

Assignor:

LEASE MANAGEMENT DATA  NEW  UPDATE  PAYMENT

ORIGINAL SERIAL NO.	ASG.	TYPE	ST.	CTY.	FUND SYMBOL	ACRES/UNITS	RATE
AMC 74137, ET AL							

AMOUNT	ANV. DATE	EXP. DATE	BILL CYC.	S/C	DISTRICT	NEXT BILL	MISC. DATA	U of M	ACTUAL UNITS

ASSIGNMENT SERIAL NO.	ASG.	TYPE	ST.	CTY.	FUND SYMBOL	ACRES/UNITS	RATE

AMOUNT	ANV. DATE	EXP. DATE	BILL CYC.	S/C	DISTRICT	NEXT BILL	MISC. DATA	U of M	ACTUAL UNITS

APPLY REMITTANCE

ACTION	FUND SYMBOL	CTY.	AMOUNT
FILING FEE			
RENTAL			
UNEARNED			
REFUND			
TOTAL			
AMOUNT DUE			

Remarks:

BY: \_\_\_\_\_ DATE: \_\_\_\_\_

- Lease in Escrow?
- KGS? Of Interest?
- Auto Escalates? Operating Rights?
- Auto Renew? Operator
- Bond Filed?

FOR MMS USE ONLY		
BILLEE		FOREST REFUGE
NUMBER		
OCS SECTION		
CODE		



WESTERN GYPSUM, INC.

DETACH AND RETAIN THIS STATEMENT  
 ATTACHED CHECK IS IN PAYMENT OF ITEMS DESCRIBED  
 CORRECT PLEASE NOTIFY US PROMPTLY. NO RECEIPT D

DELUXE FORM DVC-3 V-5

DATE	DESCRIPTION	AMOUNT	DISTRIBUTIONS	
			ACCT. NO.	AMOUNT
	TO FILE AMENDED PRACER LOCATION NOTICES: SNOWFLAKE #9 GYPSUM TOWN #13 GYPSUM TOWN #16 GYPSUM TOWN #45 GYPSUM DOME #19 GYPSUM DOME #22 GYPSUM DOME #23		1665.01	35.00
EMPLOYEE _____				

PHOENIX ARIZONA  
 9:00 A.M.

NOV 30 '94

RECEIVED  
 B.L.M. AT STATE OFFICE

PERIOD ENDING	TOTAL EARNINGS	DEDUCTIONS						TOTAL DEDUCTIONS	NET PAY
		F.I.C.A.	WITHHOLDING U.S. INC. TAX	STATE INC. TAX					

# HARRIS, TRIMMER & THOMPSON

AN ASSOCIATION OF ATTORNEYS

RICHARD W. HARRIS  
KATHLEEN S. TRIMMER  
RICHARD K. THOMPSON  
MARK H. GUNDERSON  
LITIGATION COUNSEL  
M. CRAIG HAASE  
OF COUNSEL

6121 LAKESIDE DRIVE  
SUITE 260  
RENO, NEVADA 89511  
MAILING ADDRESS:  
POST OFFICE BOX 70250  
RENO, NEVADA 89570-0250  
(702) 825-4300  
FAX (702) 825-4829

April 8, 1993

BY FEDERAL EXPRESS

Mining Records Division  
Arizona State Office  
Bureau of Land Management  
3707 North 7th Street  
Phoenix, Arizona 85014

Re: Amended Location Notices

Dear Sir or Madam:

I enclose two copies each of the "Amended Notices of Placer Location" for the Gypsum City No. 4, 7-8, 11-12, 18, and 20 placer mining claims. I also enclose our check in the amount of \$35.00 for your filing fee. Please file one set and post them to the appropriate claim files. In addition, please return one file-stamped set of documents to our office in the envelope which I have provided.

Thank you for your attention.

Very truly yours,



Richard W. Harris

RWH/sm  
Encs.

9:00 AM  
PHOENIX, ARIZONA  
APR 9 '93  
RECEIVED  
BLM, AZ STATE OFFICE



UNITED STATES  
DEPARTMENT OF THE INTERIOR  
BUREAU OF LAND MANAGEMENT

RECEIPT AND ACCOUNTING ADVICE

NO. 1901077

SM/AZ

04/09/93

04

Subject: AMENDMENTS (7)

2 16 12

35.00

Applicant:

JAMES W. ADAMS  
C/O RICHARD W. HARRIS  
6121 LAKESIDE DR., SUITE 260  
RENO, NV 89511

Remitter: SAME - CK #4218  
702-825-4300

Assignor:

LEASE MANAGEMENT DATA										<input type="checkbox"/> NEW	<input type="checkbox"/> UPDATE	<input type="checkbox"/> PAYMENT
ORIGINAL SERIAL NO.		ASG.	TYPE	ST.	CTY.	FUND SYMBOL			ACRES/UNITS	RATE		
AMC 74059, ET AL												
AMOUNT	ANV. DATE	EXP. DATE	BILL CYC.	S/C	DISTRICT	NEXT BILL	MISC. DATA	U of M	ACTUAL UNITS			
ASSIGNMENT SERIAL NO.		ASG.	TYPE	ST.	CTY.	FUND SYMBOL			ACRES/UNITS	RATE		
AMOUNT	ANV. DATE	EXP. DATE	BILL CYC.	S/C	DISTRICT	NEXT BILL	MISC. DATA	U of M	ACTUAL UNITS			
APPLY REMITTANCE												
ACTION	FUND SYMBOL	CTY.	AMOUNT	Remarks:								
FILING FEE												
RENTAL												
UNEARNED												
REFUND												
TOTAL												
AMOUNT DUE												
<input type="checkbox"/> Lease in Escrow? <input type="checkbox"/> KGS? <input type="checkbox"/> Auto Escalates? <input type="checkbox"/> Auto Renew?				Of Interest? Operating Rights? Operator Bond Filed?				BY: _____ DATE: _____				
<b>FOR MMS USE ONLY</b>												
BILLEE			NUMBER			FOREST REFUGE						
OCS SECTION			CODE									



Form 1370-11  
(March 1984)

UNITED STATES  
DEPARTMENT OF THE INTERIOR  
BUREAU OF LAND MANAGEMENT

RECEIPT AND ACCOUNTING ADVICE

NO. 1906022 04  
CP/AZ 12/24/92

Subject: AMENDMENTS (2)

2	48	12	10.00
2	48	08	10.00

Applicant: WESTERN GYPSUM, INC  
BOX 850  
ST GEORGE, UT 84771

Remitter: SAME - CK #1387, 1388  
801-628-3916

Assignor:

LEASE MANAGEMENT DATA									
ORIGINAL SERIAL NO.	ASG.	TYPE	ST.	CTY.	FUND SYMBOL			ACRES/UNITS	RATE
AMC 74148, ET AL									

AMOUNT	ANV. DATE	EXP. DATE	BILL CYC.	S/C	DISTRICT	NEXT BILL	MISC. DATA	U of M	ACTUAL UNITS

ASSIGNMENT SERIAL NO.	ASG.	TYPE	ST.	CTY.	FUND SYMBOL			ACRES/UNITS	RATE

AMOUNT	ANV. DATE	EXP. DATE	BILL CYC.	S/C	DISTRICT	NEXT BILL	MISC. DATA	U of M	ACTUAL UNITS

APPLY REMITTANCE			
ACTION	FUND SYMBOL	CTY.	AMOUNT
FILING FEE			
RENTAL			
UNEARNED			
REFUND			10 <sup>00</sup>
TOTAL			
AMOUNT DUE			

Remarks:  
*ALL W*  
*overpayment*  
BY: *Luis J. Caneval* DATE: *12-28-92*

Lease in Escrow?  
 KGS? Of Interest?  
 Auto Escalates? Operating Rights?  
 Auto Renew? Operator  
 Bond Filed?

**FOR MMS USE ONLY**

BILLEE NUMBER	FOREST REFUGE
OCS SECTION CODE	



74022  
Eji

October 13, 1988

Department of the Interior  
Bureau of Land Management  
Arizona State Office  
P.O. Box 16563  
Phoenix, Arizona 85011

Subject: CHANGE OF ADDRESS OF CLAIM OWNER


Dear Sirs,

Please file in the appropriate lead file the following change of address of the legal claim owner effective immediately:

CLAIM OWNER: James W. Adams  
NEW ADDRESS: (2756 North Green Valley Parkway  
Suite 157  
Henderson, Nevada 89014)

This new address covers the list of claims attached to this cover letter.

Sincerely,



James W. Adams

Attachments

RECEIVED  
B.L.M. AZ STATE OFFICE

OCT 24 1988

7:45 A.M.  
PHOENIX, ARIZONA

ENTERED IN COMPUTER

10-24-88  
Eji

EXHIBIT "A"

PARCEL ONE:

Tip Top Gypsum Placer Claims, Township 40 and 41 North, Range 11 and 12 West, Gila & Salt River Base and Meridian, Mohave County, Claim Numbers 1-24; AMC #74026-74049, recorded in Records Book 5R, Pages 196-219 and Claims 5A and 5B; AMC #74022-74023, recorded in Records Book 572, Pages 593 and 595.

PARCEL TWO:

Gypsum City Placer Claims, Township 41 North, Ranges 11, 12 and 13 West, Gila & Salt River Base and Meridian, Mohave County, Claim Numbers 1-20; AMC #74024-74025, 74058-74073, 74146-74147; recorded in Records Book 5R, Pages 77-94 and 198-199.

PARCEL THREE:

Gypsum Town Placer Claims, Township 40 and 41 North, Range 11 and 12 West, Gila & Salt River Base and Meridian, Mohave County, Claim Numbers 1-35 and 45-53; AMC #74074-74085, 74142-74145, 74086-74104, 74050-74057, and 74148, recorded in Records Book 5Q, Pages 483-494, Book 60, Pages 45-48, Book 5Q, Page 495-500, Book 5R, Pages 1-13 and 220-227, and Book 572, Pages 597.

PARCEL FOUR:

Gypsum Hill Placer Claims, Township 41 North, Range 11 West, Gila & Salt River Base and Meridian, Mohave County, Claim Numbers 1-23; AMC #74105-74109, 74149, 74110-74126, recorded in Records Book 5R, Page 38-54.

PARCEL FIVE:

Gypsum Dome Placer Claims, Township 41 North, Range 11 West, Gila & Salt River Base and Meridian, Mohave County, Claim Numbers 9-23; AMC #74127-74141, recorded in Records Book 5R, Pages 18-32.

RECEIVED

B.L.M. AZ STATE OFFICE

OCT 24 1988

7:45 A.M.  
PHOENIX, ARIZONA

Tip Top Gypsum Placer Claims

T40N&41N, R11&12W, Mohave Co

- #1, AMC74026, Records Bk 5R, Pg 196 .
- #2, AMC74027, Records Bk 5R, Pg 197 .
- #3, AMC74028, Records Bk 5R, Pg 198 .
- #4, AMC74029, Records Bk 5R, Pg 199 .
- #5, AMC74030, Records Bk 5R, Pg 200 .
- #6, AMC74031, Records Bk 5R, Pg 201 .
- #7, AMC74032, Records Bk 5R, Pg 202 .
- #8, AMC74033, Records Bk 5R, Pg 203 .
- #9, AMC74034, Records Bk 5R, Pg 204 .
- #10, AMC74035, Records Bk 5R, Pg 205 .
- #11, AMC74036, Records Bk 5R, Pg 206 .
- #12, AMC74037, Records Bk 5R, Pg 207 .
- #13, AMC74038, Records Bk 5R, Pg 208 .
- #14, AMC74039, Records Bk 5R, Pg 209 .
- #15, AMC74040, Records Bk 5R, Pg 210 .
- #16, AMC74041, Records Bk 5R, Pg 211 .
- #17, AMC74042, Records Bk 5R, Pg 212 .
- #18, AMC74043, Records Bk 5R, Pg 213 .
- #19, AMC74044, Records Bk 5R, Pg 214 .
- #20, AMC74045, Records Bk 5R, Pg 215 .
- #21, AMC74046, Records Bk 5R, Pg 216 .
- #22, AMC74047, Records Bk 5R, Pg 217 .
- #23, AMC74048, Records Bk 5R, Pg 218 .
- #24, AMC74049, Records Bk 5R, Pg 219 .
- #5A, AMC74022, Records Bk 572, Pg 593 .
- #5B, AMC74023, Records Bk 572, Pg 595 .

Gypsum City Placer Claims

T41N, R11,12&13W, Mohave Co

- #1, AMC74024, Records Bk 5R, Pg 77 .
- #2, AMC74025, Records Bk 5R, Pg 78 .
- #3, AMC74058, Records Bk 5R, Pg 79 .
- #4, AMC74059, Records Bk 5R, Pg 80 .
- #5, AMC74060, Records Bk 5R, Pg 81 .
- #6, AMC74061, Records Bk 5R, Pg 82 .
- #7, AMC74062, Records Bk 5R, Pg 83 .
- #8, AMC74063, Records Bk 5R, Pg 84 .
- #9, AMC74064, Records Bk 5R, Pg 85 .
- #10, AMC74065, Records Bk 5R, Pg 86 .
- #11, AMC74066, Records Bk 5R, Pg 87 .
- #12, AMC74067, Records Bk 5R, Pg 88 .
- #13, AMC74068, Records Bk 5R, Pg 89 .
- #14, AMC74069, Records Bk 5R, Pg 90 .
- #15, AMC74070, Records Bk 5R, Pg 91 .
- #16, AMC74071, Records Bk 5R, Pg 92 .
- #17, AMC74072, Records Bk 5R, Pg 93 .
- #18, AMC74073, Records Bk 5R, Pg 94 .
- #19, AMC74146, Records Bk 5R, Pg 198 .
- #20, AMC74147, Records Bk 5R, Pg 199 .

RECEIVED

B.L.M. AZ STATE OFFICE

EXHIBIT "A" - 1

OCT 24 1988

7:45 A.M.

74022-  
74149

✓



Gypsum Town Placer Claims  
T40&41N, R11&12W, Mohave Co

#1, AMC74074, Records Bk 5Q, Pg 483 .  
#2, AMC74075, Records Bk 5Q, Pg 484 .  
#3, AMC74076, Records Bk 5Q, Pg 485 .  
#4, AMC74077, Records Bk 5Q, Pg 486 .  
#5, AMC74078, Records Bk 5Q, Pg 487 .  
#6, AMC74079, Records Bk 5Q, Pg 488 .  
#7, AMC74080, Records Bk 5Q, Pg 489 .  
#8, AMC74081, Records Bk 5Q, Pg 490 .  
#9, AMC74082, Records Bk 5Q, Pg 491 .  
#10, AMC74083, Records Bk 5Q, Pg 492 .  
#11, AMC74084, Records Bk 5Q, Pg 493 .  
#12, AMC74085, Records Bk 5Q, Pg 494 .  
#13, AMC74142, Records Bk 6D, Pg 45 .  
#14, AMC74143, Records Bk 6D, Pg 46 .  
#15, AMC74144, Records Bk 6D, Pg 47 .  
#16, AMC74145, Records Bk 6D, Pg 48 .  
#17, AMC74086, Records Bk 5Q, Pg 495 .  
#18, AMC74087, Records Bk 5Q, Pg 496 .  
#19, AMC74088, Records Bk 5Q, Pg 497 .  
#20, AMC74089, Records Bk 5Q, Pg 498 .  
#21, AMC74090, Records Bk 5Q, Pg 499 .  
#22, AMC74091, Records Bk 5Q, Pg 500 .  
#23, AMC74092, Records Bk 5R, Pg 1 .  
#24, AMC74093, Records Bk 5R, Pg 2 .  
#25, AMC74094, Records Bk 5R, Pg 3 .  
#26, AMC74095, Records Bk 5R, Pg 4 .  
#27, AMC74096, Records Bk 5R, Pg 5 .  
#28, AMC74097, Records Bk 5R, Pg 6 .  
#29, AMC74098, Records Bk 5R, Pg 7 .  
#30, AMC74099, Records Bk 5R, Pg 8 .  
#31, AMC74100, Records Bk 5R, Pg 9 .  
#32, AMC74101, Records Bk 5R, Pg 10 .  
#33, AMC74102, Records Bk 5R, Pg 11 .  
#34, AMC74103, Records Bk 5R, Pg 12 .  
#35, AMC74104, Records Bk 5R, Pg 13 .  
#45, AMC74050, Records Bk 5R, Pg 220 .  
#46, AMC74051, Records Bk 5R, Pg 221 .  
#47, AMC74052, Records Bk 5R, Pg 222 .  
#48, AMC74053, Records Bk 5R, Pg 223 .  
#49, AMC74054, Records Bk 5R, Pg 224 .  
#50, AMC74055, Records Bk 5R, Pg 225 .  
#51, AMC74056, Records Bk 5R, Pg 226 .  
#52, AMC74057, Records Bk 5R, Pg 227 .  
#53, AMC74148, Records Bk 572, Pg 597 .

RECEIVED

B.L.M. AZ STATE OFFICE

EXHIBIT "A" - 2

OCT 24 1988

7:45 A.M.  
PHOENIX, ARIZONA

✓

Gypsum Hills Placer Claims

T41N, R11W, Mohave Co

- #1, AMC74105, Records Bk 5R, Pg 33 .
- #2, AMC74106, Records Bk 5R, Pg 34 .
- #3, AMC74107, Records Bk 5R, Pg 35 .
- #4, AMC74108, Records Bk 5R, Pg 36 .
- #5, AMC74109, Records Bk 5R, Pg 37 .
- #6, AMC74149, Records Bk 572, Pg 591 .
- #7, AMC74110, Records Bk 5R, Pg 38 .
- #8, AMC74111, Records Bk 5R, Pg 39 .
- #9, AMC74112, Records Bk 5R, Pg 40 .
- #10, AMC74113, Records Bk 5R, Pg 41 .
- #11, AMC74114, Records Bk 5R, Pg 42 .
- #12, AMC74115, Records Bk 5R, Pg 43 .
- #13, AMC74116, Records Bk 5R, Pg 44 .
- #14, AMC74117, Records Bk 5R, Pg 45 .
- #15, AMC74118, Records Bk 5R, Pg 46 .
- #16, AMC74119, Records Bk 5R, Pg 47 .
- #17, AMC74120, Records Bk 5R, Pg 48 .
- #18, AMC74121, Records Bk 5R, Pg 49 .
- #19, AMC74122, Records Bk 5R, Pg 50 .
- #20, AMC74123, Records Bk 5R, Pg 51 .
- #21, AMC74124, Records Bk 5R, Pg 52 .
- #22, AMC74125, Records Bk 5R, Pg 53 .
- #23, AMC74126, Records Bk 5R, Pg 54 .

Gypsum Dome Placer Claims

T41N, R11W, Mohave Co

- #9, AMC74127, Records Bk 5R, Pg 18 .
- #10, AMC74128, Records Bk 5R, Pg 19 .
- #11, AMC74129, Records Bk 5R, Pg 20 .
- #12, AMC74130, Records Bk 5R, Pg 21 .
- #13, AMC74131, Records Bk 5R, Pg 22 .
- #14, AMC74132, Records Bk 5R, Pg 23 .
- #15, AMC74133, Records Bk 5R, Pg 24 .
- #16, AMC74134, Records Bk 5R, Pg 25 .
- #17, AMC74135, Records Bk 5R, Pg 26 .
- #18, AMC74136, Records Bk 5R, Pg 27 .
- #19, AMC74137, Records Bk 5R, Pg 28 .
- #20, AMC74138, Records Bk 5R, Pg 29 .
- #21, AMC74139, Records Bk 5R, Pg 30 .
- #22, AMC74140, Records Bk 5R, Pg 31 .
- #23, AMC74141, Records Bk 5R, Pg 32 .

EXHIBIT "A" - 3

RECEIVED  
B.E.M. AZ STATE OFFICE

OCT 24 1988

7:45 A.M.  
PHOENIX, ARIZONA

MINING CLAIMS known as One Hundred Per Cent Nos. 533-542, 543A, 543-544, 556-576, 576A, 577A, 577-588, 621-640, 681-700, 741-750, 771-780, 821-830, 851-860, 901-910, 921-930, 971-980.

Containing in all 149 lode claims located in the name of The Philadelphia Development Inc., an Arizona Corp., and being located in Sections 7, 8, 18, 19, 20, 23 and 30, G&SRM, in Township 41 North, Range 12 West, G&SRM in Mohave County, Ariz. Quitclaimed to Ripple Resources, Ltd. of Vancouver, B.C., Canada, a British Columbia Corp., on 9 March 1984, recorded 26 March 1984 at Mohave County Recorder's Office, Kingman, Arizona, in Book 1066, Page 941 of same.

Further Quitclaimed by Ripple Resources Ltd of Vancouver, B.C. Canada, a British Columbia Corp., on 28 August 1985 to James W. Adams, dba Concept Mining Service, as hereinabove described, and subsequently recorded at the Mohave County Recorder's office in Kingman, Arizona, in Book 1143, Page 501-502 on 10 September 1985.

RECEIVED  
B.L.M. AZ STATE OFFICE

OCT 24 1988

7:45 A.M.  
PHOENIX, ARIZONA

EXHIBIT "A"

PAGE TWO

**NOTICE!!**

**These documents have been scanned!**

**Do not place un-scanned documents beneath this notice!**

**Do not remove this notice from this file!**

GPO Jacket No. 560-102  
Print Order 61549  
Rise Business Services, LLC  
Job=AZ15 9/12/2019



Box Number= AZ15243



Claim Begin-End: AMC074022-AMC074149

**6 Location Notices-Amendments and Supporting Documents**



AZ15243-8

AMC073353-AMC074022



**NO  
DOCUMENTS  
FOUND**

NO DOCUMENTS FOUND  
NO DOCUMENTS FOUND